

CENTRAL SCHOOL DISTRICT

OYSTER BAY SCHOOL DISTRICT No. 4 *Address:* Plainview
Supervisory District No. 1 *County:* Nassau
School Referred to: PLAINVIEW-OLD BETHPAGE CENTRAL
SCHOOL

Date of Meeting: June 29, 1957

Date of Designation: May 15, 1957

Began Operating: School Year 1957-58

Vote: 2,751 For—31 Against—29 Blank or Void

Designation: Central School District No. 4 of the Town of Oyster Bay,
Nassau County

The original Central School District embraced the following school districts:

<i>District</i>	<i>Town</i>	<i>County</i>	<i>Date Effective</i>
UF 19*	Oyster Bay (Plainview)	Nassau	6-29-57
C 20*	Oyster Bay (Old Bethpage)	Nassau	6-29-57

(NOTE: These two districts consolidated prior to Centralization.)

* As they existed on March 28, 1957, whether or not the same now exist as separate and independent school districts.

CENTRAL SCHOOL DISTRICT

OYSTER BAY SCHOOL DISTRICT No. 1

Address: Sea Cliff

Supervisory District No. 1

County: Nassau

School Referred to: SEA CLIFF CENTRAL SCHOOL

Date of Meeting: June 27, 1953

Date of Designation: June 5, 1953

Began Operating: School Year 1953-54

Vote: 1,658 For—1,191 Against—32 Blank or Void

Designation: Central School District No. 1 of the Towns of Oyster Bay,
North Hempstead, Nassau County

The original Central School District embraced the following school districts:

<i>District</i>	<i>Town</i>	<i>County</i>	<i>Date Effective</i>
UF 1	Oyster Bay	Nassau	6-27-53
	North Hempstead	Nassau	
UF 24	Oyster Bay	Nassau	6-27-53
C 2	Oyster Bay	Nassau	6-27-53

PROPOSED CENTRAL SCHOOL DISTRICT

OYSTER BAY, VILLAGE OF

OYSTER BAY SCHOOL DISTRICT No.

Address: Oyster Bay

Supervisory District No.

County: Nassau

School Referred to:

Date of Meeting:

Date of Designation:

Began Operating:

Vote:

Designation:

The Reorganization Plan provides for a central school district, to embrace the following school districts:

<i>District</i>	<i>Town</i>	<i>County</i>	<i>Date Effective</i>
IUF 9	Oyster Bay (Oyster Bay)	Nassau	
C 8	Oyster Bay (East Norwich)	Nassau	

PROPOSED CENTRAL SCHOOL DISTRICT

<p style="text-align: center;">SCHOOL DISTRICT No.</p> <p><i>Supervisory District No.</i></p> <p><i>School Referred to:</i></p> <p><i>Date of Meeting:</i></p> <p><i>Date of Designation:</i></p> <p><i>Began Operating:</i></p> <p><i>Vote:</i></p> <p><i>Designation:</i></p>	<p><i>Address:</i></p> <p><i>County:</i> Nassau</p>
---	---

The Reorganization Plan provides for a central school district, to embrace the following school districts:

<i>District</i>	<i>Town</i>	<i>County</i>	<i>Date Effective</i>
UF 11	Oyster Bay (Cold Spring Harbor, West Side)	Nassau	
	Huntington	Suffolk	
UF 2	Huntington (Lloyd Harbor)	Suffolk	
UF 8	Huntington (Cold Spring Harbor, East Side)	Suffolk	

SCHOOL DISTRICTS OF NIAGARA COUNTY

All boundary lines and school district numbers refer to existing conditions as of July 1, 1957.

*Supervisory
District*

Towns

- | | |
|---|---|
| 1 | Hartland, Royalton, Somerset |
| 2 | Cambria, Lockport, Niagara, Pendleton, Wheatfield |
| 3 | Lewiston, Newfane, Porter, Wilson |

INDEPENDENT CENTRAL SCHOOL DISTRICT

LEWISTON SCHOOL DISTRICT No. 1 *Address:* Youngstown
Independent Village Superintendency *County:* Niagara
School Referred to: LEWISTON-PORTER CENTRAL SCHOOL
Date of Meeting: May 27, 1947
Date of Designation: May 1, 1947
Vote: 818 For—338 Against—2 Blank or Void
Designation: Central School District No. 1 of the Towns of Lewiston,
Porter, Niagara County

The original Central School District embraced the following school districts:

<i>District</i>	<i>Town</i>	<i>County</i>	<i>Date Effective</i>
UF 1	Lewiston	Niagara	5-27-47
UF 1	Porter	Niagara	5-27-47
C 2	Lewiston	Niagara	5-27-47
C 3	Lewiston	Niagara	5-27-47
C 4	Lewiston	Niagara	5-27-47
C 5	Lewiston	Niagara	5-27-47
C 6	Lewiston	Niagara	5-27-47
C 10	Lewiston	Niagara	5-27-47
C 12	Lewiston	Niagara	5-27-47
C 11	Lewiston	Niagara	5-27-47
	Porter	Niagara	
C 3	Porter	Niagara	5-27-47
C 4	Porter	Niagara	5-27-47
C 7	Porter	Niagara	5-27-47
C 8	Porter	Niagara	5-27-47
C 10	Porter	Niagara	5-27-47
	Lewiston	Niagara	

ENLARGED CITY SCHOOL DISTRICT

LOCKPORT, CITY OF

LOCKPORT, CITY OF

Address: Lockport

County: Niagara

School Referred to: LOCKPORT ENLARGED CITY SCHOOL DISTRICT

Date of Meeting: June 4, 1957

Date of Designation: June 18, 1957

Began Operating: School Year 1957-58

Designation: City School District of the City of Lockport

The original Enlarged City School District embraced the following school districts:

<i>District</i>	<i>Town</i>	<i>County</i>	<i>Date Effective</i>
Lockport, City of		Niagara	7-1-57
C 1	Lockport	Niagara	7-1-57
C 3	Lockport	Niagara	7-1-57
C 6	Lockport	Niagara	7-1-57
C 8	Lockport	Niagara	7-1-57
C 14	Lockport	Niagara	7-1-57
C 16	Lockport (Special School)	Niagara	7-1-57
C 5	Lockport	Niagara	7-1-57
	Cambria	Niagara	

CENTRAL SCHOOL DISTRICT

NEWFANE SCHOOL DISTRICT No. 1 *Address: Newfane*
Supervisory District No. 3 *County: Niagara*
School Referred to: NEWFANE CENTRAL SCHOOL
Date of Meeting: June 25, 1941
Date of Designation: July 19, 1941
Began Operating: School Year 1941-42
Vote: 886 For—86 Against—12 Blank or Void
Designation: Central School District No. 1 of the Towns of Newfane,
Wilson, Niagara County

The original Central School District embraced the following school districts:

<i>District</i>	<i>Town</i>	<i>County</i>	<i>Date Effective</i>
UF 12	Newfane	Niagara	7-19-41
C 1	Newfane	Niagara	7-19-41
C 2	Newfane	Niagara	7-19-41
C 5	Newfane	Niagara	7-19-41
C 6	Newfane	Niagara	7-19-41
C 7	Newfane	Niagara	7-19-41
C 8	Newfane	Niagara	7-19-41
C 9	Newfane	Niagara	7-19-41
C 10	Newfane	Niagara	7-19-41
C 11	Newfane	Niagara	7-19-41
C 13	Newfane	Niagara	7-19-41
C 14	Newfane	Niagara	7-19-41
C 16	Newfane	Niagara	7-19-41
C 17	Newfane	Niagara	7-19-41
	Wilson	Niagara	

School districts have been annexed as follows:

C 3	Newfane	Niagara	9-1-45
C 4	Newfane	Niagara	9-1-45
(Part of)			
C 13	Lockport	Niagara	12-1-49
	Newfane	Niagara	
C 2	Lockport	Niagara	7-1-53
	Cambria	Niagara	
	Newfane	Niagara	
	Wilson	Niagara	
C 15	Newfane	Niagara	6-30-56
	Lockport	Niagara	

CENTRAL SCHOOL DISTRICT

NIAGARA SCHOOL DISTRICT No. 1 *Address:* Lewiston
Supervisory District No. 2 *County:* Niagara
School Referred to: NIAGARA-WHEATFIELD CENTRAL SCHOOL
Date of Meeting: June 8, 1955
Date of Designation: May 18, 1955
Began Operating: School Year 1955-56
Vote: 2,199 For—762 Against—25 Blank or Void
Designation: School District No. 1 of the Towns of Niagara, Wheatfield, Lewiston, Cambria, Niagara County

The original Central School District embraced the following school districts:

<i>District</i>	<i>Town</i>	<i>County</i>	<i>Date Effective</i>
C 1	Niagara	Niagara	6-8-55
C 3	Niagara	Niagara	6-8-55
C 2	Niagara	Niagara	6-8-55
	Wheatfield	Niagara	
C 2	Wheatfield	Niagara	6-8-55
C 4	Wheatfield	Niagara	6-8-55
C 5	Wheatfield	Niagara	6-8-55
C 7	Wheatfield	Niagara	6-8-55
C 3*	Wheatfield	Niagara	6-8-55
(Part of)	City of North Tonawanda	Niagara	
C 8	Lewiston	Niagara	6-8-55
C 7	Lewiston	Niagara	6-8-55
	Cambria	Niagara	
C 9	Lewiston	Niagara	6-8-55
	Niagara	Niagara	

* Part put in the City of North Tonawanda by boundary adjustment, effective date July 1, 1951.

CITY SCHOOL DISTRICT

NIAGARA FALLS, CITY OF

ENLARGED CITY SCHOOL DISTRICT
NORTH TONAWANDA, CITY OF

NORTH TONAWANDA, CITY OF

Address: North Tonawanda

County: Niagara

School Referred to: NORTH TONAWANDA ENLARGED CITY
SCHOOL DISTRICT

*Date of Meeting:**

Date of Designation:*

Began Operating: School Year 1957-58

*Vote:**

Designation: City School District of the City of North Tonawanda

The original Enlarged City School District embraced the following school districts:

<i>District</i>	<i>Town</i>	<i>County</i>	<i>Date Effective</i>
North Tonawanda, City of		Niagara	7-1-57
C 6	Wheatfield	Niagara	7-1-57
	City of North Tonawanda	Niagara	
**C 3	Wheatfield	Niagara	7-1-57
(Part of)	City of North Tonawanda	Niagara	

* By Act of Legislature (Chapter 670, Laws of 1957) the City of North Tonawanda became an enlarged city school district.

** Put in City of North Tonawanda by boundary adjustment, effective date July 1, 1951.

CENTRAL SCHOOL DISTRICT

PENDLETON SCHOOL DISTRICT No. 1

Address: Lockport

Supervisory District No. 2

County: Niagara

School Referred to: PENDLETON-CAMBRIA CENTRAL SCHOOL

Date of Meeting: June 15, 1953

Date of Designation: May 19, 1953

Vote: 980 For—362 Against—10 Blank or Void

Redesignation: Central School District No. 1 of the Towns of Pendleton, Cambria, Lockport, Wheatfield, Royalton, Niagara County
(3-21-55)

The original Central School District embraced the following school districts:

District			County	Date Effective
C	2	Pendleton	Niagara	6-15-53
C	3	Pendleton	Niagara	6-15-53
C	7	Pendleton	Niagara	6-15-53
C	8	Pendleton	Niagara	6-15-53
C	1*	Pendleton	Niagara	6-15-53
		Amherst	Erie	
C	4	Pendleton	Niagara	6-15-53
		Cambria	Niagara	
C	5	Pendleton	Niagara	6-15-53
		Wheatfield	Niagara	
C	6	Pendleton	Niagara	6-15-53
		Lockport	Niagara	
C	2	Cambria	Niagara	6-15-53
C	4	Cambria	Niagara	6-15-53
C	5	Cambria	Niagara	6-15-53
C	7	Cambria	Niagara	6-15-53
C	8	Cambria	Niagara	6-15-53
C	11	Cambria	Niagara	6-15-53
C	3	Cambria	Niagara	6-15-53
		Lockport	Niagara	
C	6	Cambria	Niagara	6-15-53
		Lockport	Niagara	
C	4	Lockport	Niagara	6-15-53
C	10	Lockport	Niagara	6-15-53
C	15	Lockport	Niagara	6-15-53
		Royalton	Niagara	

* That portion of C 1 Pendleton, Amherst, which lies in the Town of Amherst transferred to CS 3 Amherst (Williamsville), Erie County, July 23, 1953.

<i>District</i>	<i>Town</i>	<i>County</i>	<i>Date Effective</i>
C 7**	Lockport	Niagara	6-15-53
	Pendleton	Niagara	
	Clarence	Erie	
	Amherst	Erie	
C 1	Wheatfield	Niagara	6-15-53
	Cambria	Niagara	

** That portion of C 7 Lockport, Pendleton, Clarence, Amherst, which lies in the Towns of Amherst and Clarence transferred to CS 3 Amherst (Williamsville), Erie County, July 10, 1953.

CENTRAL SCHOOL DISTRICT

ROYALTON SCHOOL DISTRICT No. 1 *Address:* Middleport
Supervisory District No. 1 *County:* Niagara
School Referred to: ROYALTON-HARTLAND CENTRAL SCHOOL
Date of Meeting: June 7, 1944
Date of Designation: June 29, 1944
Vote: 742 For—194 Against—1 Blank or Void
Designation: Central School District No. 1 of the Towns of Royalton,
Hartland, Lockport, Niagara County; Shelby, Ridgeway,
Orleans County; Alabama, Genesee County

The original Central School District embraced the following school districts:

<i>District</i>	<i>Town</i>	<i>County</i>	<i>Date Effective</i>
UF 1	Royalton	Niagara	6-7-44
	Hartland	Niagara	
UF 18	Royalton	Niagara	6-7-44
C 3	Royalton	Niagara	6-7-44
C 8	Royalton	Niagara	6-7-44
C 9	Royalton	Niagara	6-7-44
C 10	Royalton	Niagara	6-7-44
C 12	Royalton	Niagara	6-7-44
C 13	Royalton	Niagara	6-7-44
C 14	Royalton	Niagara	6-7-44
C 15	Royalton	Niagara	6-7-44
C 20	Royalton	Niagara	6-7-44
C 21	Royalton	Niagara	6-7-44
C 22	Royalton	Niagara	6-7-44
C 23	Royalton	Niagara	6-7-44
C 2	Royalton	Niagara	6-7-44
	Shelby	Orleans	
C 4	Royalton	Niagara	6-7-44
	Shelby	Orleans	
C 5	Royalton	Niagara	6-7-44
	Hartland	Niagara	
C 6	Royalton	Niagara	6-7-44
	Alabama	Genesee	
	Shelby	Orleans	
C 16	Royalton	Niagara	6-7-44
	Lockport	Niagara	
C 4	Hartland	Niagara	6-7-44
C 5	Hartland	Niagara	6-7-44
C 6	Hartland	Niagara	6-7-44
C 7	Hartland	Niagara	6-7-44
C 8	Hartland	Niagara	6-7-44
C 16	Hartland	Niagara	6-7-44

<i>District</i>	<i>Town</i>	<i>County</i>	<i>Date Effective</i>
C 1	Hartland	Niagara	6-7-44
	Ridgeway	Orleans	
C 3	Hartland	Niagara	6-7-44
	Royalton	Niagara	
C 11	Lockport	Niagara	6-7-44
	Royalton	Niagara	

CENTRAL SCHOOL DISTRICT

SOMERSET SCHOOL DISTRICT No. 1

Address: Barker

Supervisory District No. 1

County: Niagara

School Referred to: BARKER CENTRAL SCHOOL

Date of Meeting: June 26, 1937

Date of Designation: July 8, 1937

Began Operating: School Year 1937-38

Vote: 390 For—254 Against—0 Blank or Void

Designation: Central School District No. 1 of the Towns of Somerset, Hartland, Niagara County; Yates, Ridgeway, Orleans County

The original Central School District embraced the following school districts:

<i>District</i>	<i>Town</i>	<i>County</i>	<i>Date Effective</i>
UF 1	Somerset	Niagara	7-8-37
C 2	Somerset	Niagara	7-8-37
C 3	Somerset	Niagara	7-8-37
C 4	Somerset	Niagara	7-8-37
C 6	Somerset	Niagara	7-8-37
C 7	Somerset	Niagara	7-8-37
C 8	Somerset	Niagara	7-8-37
C 9	Somerset	Niagara	7-8-37
C 10	Somerset	Niagara	7-8-37
C 5	Somerset	Niagara	7-8-37
	Yates	Orleans	
C 11	Somerset	Niagara	7-8-37
	Hartland	Niagara	
C 12	Hartland	Niagara	7-8-37
C 15	Hartland	Niagara	7-8-37
C 14	Hartland	Niagara	7-8-37
	Somerset	Niagara	
C 9	Hartland	Niagara	7-8-37
	Ridgeway	Orleans	

School districts have been annexed as follows:

C 4	Newfane	Niagara	9-1-45
(Part of)			
C 2	Hartland	Niagara	10-21-46
C 13	Hartland	Niagara	10-11-49
C 10	Hartland	Niagara	7-5-51
C 11	Hartland	Niagara	8-31-51
C 17	Hartland	Niagara	8-18-52

CENTRAL SCHOOL DISTRICT

WILSON SCHOOL DISTRICT No. 1

Address: Wilson

Supervisory District No. 3

County: Niagara

School Referred to: WILSON CENTRAL SCHOOL

Date of Meeting: June 26, 1941

Date of Designation: July 19, 1941

Began Operating: School Year 1941-42

Vote: 302 For—75 Against—0 Blank or Void

Designation: Central School District No. 1 of the Towns of Wilson, Newfane, Porter, Cambria, Niagara County

The original Central School District embraced the following school districts:

<i>District</i>	<i>Town</i>	<i>County</i>	<i>Date Effective</i>
UF 1	Wilson	Niagara	7-19-41
C 2	Wilson	Niagara	7-19-41
C 5	Wilson	Niagara	7-19-41
C 6	Wilson	Niagara	7-19-41
C 7	Wilson	Niagara	7-19-41
C 8	Wilson	Niagara	7-19-41
C 11	Wilson	Niagara	7-19-41
C 12	Wilson	Niagara	7-19-41
C 13	Wilson	Niagara	7-19-41
C 14	Wilson	Niagara	7-19-41
C 3	Wilson	Niagara	7-19-41
	Newfane	Niagara	
C 4	Wilson	Niagara	7-19-41
	Newfane	Niagara	
C 9	Wilson	Niagara	7-19-41
	Porter	Niagara	
C 10	Wilson	Niagara	7-19-41
	Cambria	Niagara	

School districts have been annexed as follows:

C 9	Porter	Niagara	11-7-47
C 9	Cambria	Niagara	7-20-48
C 5	Porter	Niagara	8-4-48
C 1	Cambria	Niagara	9-27-51
UF 6	Porter	Niagara	6-18-54
C 10	Cambria	Niagara	6-30-55
	Wilson	Niagara	

SCHOOL DISTRICTS OF ONEIDA COUNTY

All boundary lines and school district numbers refer to existing conditions as of July 1, 1957.

Supervisory

District

Towns

- | | |
|---|--|
| 1 | Deerfield, Marcy, New Hartford, Whitestown |
| 2 | Augusta, Bridgewater, Kirkland, Marshall, Paris, Sangerfield, Westmoreland |
| 3 | Rome, Vernon, Verona, Vienna |
| 4 | Ava, Boonville, Floyd, Forestport, Remsen, Steuben, Trenton, Western |
| 5 | Annsville, Camden, Florence, Lee |

CENTRAL SCHOOL DISTRICT

BOONVILLE SCHOOL DISTRICT No. 1

Address: Boonville

Supervisory District No. 4

County: Oneida

School Referred to: BOONVILLE CENTRAL SCHOOL

Date of Meeting: June 30, 1944

Date of Designation: June 13, 1944

Began Operating: School Year 1944-45

Vote: 374 For—109 Against—1 Blank or Void

Designation: Central School District No. 1 of the Towns of Boonville, Ava, Western, Steuben, Oneida County; Leyden, Lyonsdale, Lewis County

The original Central School District embraced the following school districts:

<i>District</i>	<i>Town</i>	<i>County</i>	<i>Date Effective</i>
UF 1	Boonville	Oneida	6-30-44
C 2	Boonville	Oneida	6-30-44
C 5	Boonville	Oneida	6-30-44
C 6	Boonville	Oneida	6-30-44
C 8	Boonville	Oneida	6-30-44
C 10	Boonville	Oneida	6-30-44
C 11	Boonville	Oneida	6-30-44
C 12	Boonville	Oneida	6-30-44
C 13	Boonville	Oneida	6-30-44
C 15	Boonville	Oneida	6-30-44
C 16	Boonville	Oneida	6-30-44
C 18	Boonville	Oneida	6-30-44
C 3	Boonville	Oneida	6-30-44
	Ava	Oneida	
C 4	Boonville	Oneida	6-30-44
	Lyonsdale	Lewis	
C 7	Boonville	Oneida	6-30-44
	Steuben	Oneida	
C 9	Boonville	Oneida	6-30-44
	Leyden	Lewis	
	Ava	Oneida	
C 4	Ava	Oneida	6-30-44
C 9	Ava	Oneida	6-30-44
C 7	Ava	Oneida	6-30-44
	Western	Oneida	
C 8	Ava	Oneida	6-30-44
	Boonville	Oneida	
C 9	Western	Oneida	6-30-44
C 14	Western	Oneida	6-30-44
C 19	Western	Oneida	6-30-44
C 8	Western	Oneida	6-30-44
	Ava	Oneida	
	Boonville	Oneida	

<i>District</i>	<i>Town</i>	<i>County</i>	<i>Date Effective</i>
C 7	Steuben	Oneida	6-30-44
	Western	Oneida	
	Boonville	Oneida	
C 2	Leyden	Lewis	6-30-44
C 8	Leyden	Lewis	6-30-44

School district has been annexed as follows:

C 6	Ava	Oneida	6-30-57
	Western	Oneida	
	Lee	Oneida	

The Reorganization Plan provides for the following central school combination:

CS 1	Boonville (Boonville)	Oneida
CS 10	Forestport (Forestport)	Oneida
CS 1	Lewis (West Leyden)	Lewis

CENTRAL SCHOOL DISTRICT

BRIDGEWATER SCHOOL DISTRICT No. 1 Address: Bridgewater

Supervisory District No. 2

County: Oneida

School Referred to: BRIDGEWATER CENTRAL SCHOOL

Date of Meeting: July 25, 1930

Date of Designation: July 31, 1930

Began Operating: School Year 1930-31

Vote: 119 For—29 Against—0 Blank or Void

Designation: Central School District No. 1 of the Towns of Bridge-
water, Paris, Oneida County; Brookfield, Madison
County

The original Central School District embraced the following school districts:

<i>District</i>	<i>Town</i>	<i>County</i>	<i>Date Effective</i>
UF 1	Bridgewater	Oneida	7-31-30
	Brookfield	Madison	
C 2	Bridgewater	Oneida	7-31-30
C 5	Bridgewater	Oneida	7-31-30
C 6	Bridgewater	Oneida	7-31-30
C 7	Bridgewater	Oneida	7-31-30
C 8	Bridgewater	Oneida	7-31-30
C 10	Bridgewater	Oneida	7-31-30
	Paris	Oneida	

The Reorganization Plan provides for the following central school combination:

CS 1	Bridgewater (Bridgewater)	Oneida
CS 1	Winfield (West Winfield)	Herkimer
CS 12	Brookfield (Leonardsville)	Madison

CENTRAL SCHOOL DISTRICT

CAMDEN SCHOOL DISTRICT No. 1

Address: Camden

Supervisory District No. 5

County: Oneida

School Referred to: CAMDEN CENTRAL SCHOOL

Date of Meeting: June 30, 1943

Date of Designation: July 12, 1943

Began Operating: School Year 1943-44

Vote: 370 For—201 Against—0 Blank or Void

Designation: Central School District No. 1 of the Towns of Camden, Annsville, Florence, Vienna, Lee, Oneida County; Williamstown, Constantia, Oswego County

The original Central School District embraced the following school districts:

<i>District</i>	<i>Town</i>	<i>County</i>	<i>Date Effective</i>
UF 1	Camden	Oneida	7-12-43
C 2	Camden	Oneida	7-12-43
C 3	Camden	Oneida	7-12-43
C 5	Camden	Oneida	7-12-43
C 6	Camden	Oneida	7-12-43
C 7	Camden	Oneida	7-12-43
C 11	Camden	Oneida	7-12-43
C 4	Camden	Oneida	7-12-43
	Vienna	Oneida	
C 8	Camden	Oneida	7-12-43
	Florence	Oneida	
C 9	Camden	Oneida	7-12-43
	Florence	Oneida	
	Williamstown	Oswego	
C 10	Camden	Oneida	7-12-43
	Vienna	Oneida	
	Constantia	Oswego	
C 12	Camden	Oneida	7-12-43
	Annsville	Oneida	
C 13	Camden	Oneida	7-12-43
	Annsville	Oneida	
C 14	Camden	Oneida	7-12-43
	Annsville	Oneida	
	Florence	Oneida	
C 1	Annsville	Oneida	7-12-43
C 2	Annsville	Oneida	7-12-43
C 3	Annsville	Oneida	7-12-43
C 4	Annsville	Oneida	7-12-43
C 7	Annsville	Oneida	7-12-43
C 8	Annsville	Oneida	7-12-43
C 9	Annsville	Oneida	7-12-43

<i>District</i>	<i>Town</i>	<i>County</i>	<i>Date Effective</i>
C 11	Annsville	Oneida	7-12-43
C 12	Annsville	Oneida	7-12-43
C 17	Annsville	Oneida	7-12-43
C 5	Annsville	Oneida	7-12-43
	Florence	Oneida	
C 16	Annsville	Oneida	7-12-43
	Lee	Oneida	
C 1	Florence	Oneida	7-12-43
C 3	Florence	Oneida	7-12-43
C 4	Florence	Oneida	7-12-43
C 5	Florence	Oneida	7-12-43
C 6	Florence	Oneida	7-12-43
C 8	Florence	Oneida	7-12-43
C 11	Florence	Oneida	7-12-43
C 12	Florence	Oneida	7-12-43
C 14	Florence	Oneida	7-12-43
C 15	Florence	Oneida	7-12-43
C 10	Florence	Oneida	7-12-43
	Annsville	Oneida	
C 2	Vienna	Oneida	7-12-43
C 4	Vienna	Oneida	7-12-43
C 8	Vienna	Oneida	7-12-43
C 9	Vienna	Oneida	7-12-43
C 12	Vienna	Oneida	7-12-43
C 13	Vienna	Oneida	7-12-43
C 14	Vienna	Oneida	7-12-43

School districts have been annexed as follows:

C 3	Osceola	Lewis	9-11-43
C 4	Osceola	Lewis	9-11-43
C 6	Osceola	Lewis	9-11-43
C 15	Vienna	Oneida	7-7-50
C 16	Vienna	Oneida	7-7-50
C 10	Vienna	Oneida	8-31-51
C 15	Annsville	Oneida	6-30-57

The Reorganization Plan provides for the addition of the following school districts:

C 6	Annsville (Sheehan)	Oneida	
C 10	Annsville (Stanulevich)	Oneida	
C 14	Annsville (Fish Creek)	Oneida	
C 3	Vienna (Vienna)	Oneida	6-30-58
C 11	Vienna (Vienna 11)	Oneida	
C 1	Vienna (McConnellsville)	Oneida	
	Annsville	Oneida	

CENTRAL SCHOOL DISTRICT

FORESTPORT SCHOOL DISTRICT No. 10 *Address:* Forestport
Supervisory District No. 4 *County:* Oneida
School Referred to: FORESTPORT CENTRAL SCHOOL
Date of Meeting: June 26, 1926
Date of Designation: June 29, 1926
Began Operating: School Year 1926-27
Vote: 60 For—50 Against—0 Blank or Void
Designation: Central School District No. 10 of the Town of Forestport, Oneida County

The original Central School District embraced the following school districts:

<i>District</i>	<i>Town</i>	<i>County</i>	<i>Date Effective</i>
UF 10	Forestport	Oneida	6-29-26
C 2	Forestport	Oneida	6-29-26
C 6	Forestport	Oneida	6-29-26
C 9	Forestport	Oneida	6-29-26

School districts have been annexed as follows:

C 1	Forestport	Oneida	2-10-28
	Remsen	Oneida	
	Russia	Herkimer	
	Ohio	Herkimer	
C 8	Forestport	Oneida	7-1-39

The Reorganization Plan provides for the addition of the following school districts:

C 3	Forestport (Woodgate)	Oneida
C 5	Forestport (Otter Lake)	Oneida
C 11	Forestport (Round Lake)	Oneida
C 10	Ohio (North Lake)	Herkimer
	Webb	Herkimer

The Reorganization Plan provides for the following central school combination:

CS 10	Forestport (Forestport)	Oneida
CS 1	Boonville (Boonville)	Oneida
CS 1	Lewis (West Leyden)	Lewis

CENTRAL SCHOOL DISTRICT

KIRKLAND SCHOOL DISTRICT No. 1

Address: Clinton

Supervisory District No. 2

County: Oneida

School Referred to: CLINTON CENTRAL SCHOOL

Date of Meeting: June 30, 1931

Date of Designation: July 10, 1931

Began Operating: School Year 1931-32

Vote: 458 For—307 Against—0 Blank or Void

Designation: Central School District No. 1 of the Towns of Kirkland,
New Hartford, Whitestown, Marshall, Westmoreland,
Vernon, Paris, Oneida County

The original Central School District embraced the following school districts:

<i>District</i>	<i>Town</i>	<i>County</i>	<i>Date Effective</i>
UF 3	Kirkland	Oneida	7-10-31
	Whitestown	Oneida	
	New Hartford	Oneida	
UF 4	Kirkland	Oneida	7-10-31
C 1	Kirkland	Oneida	7-10-31
	New Hartford	Oneida	
C 2	Kirkland	Oneida	7-10-31
	Westmoreland	Oneida	
C 7	Kirkland	Oneida	7-10-31
	Marshall	Oneida	
C 9	Kirkland	Oneida	7-10-31
	Vernon	Oneida	
C 11	Kirkland	Oneida	7-10-31
	Paris	Oneida	
C 13	Kirkland	Oneida	7-10-31
	Marshall	Oneida	
C 15	Kirkland	Oneida	7-10-31
	Vernon	Oneida	
	Westmoreland	Oneida	
C 16	Kirkland	Oneida	7-10-31
	Westmoreland	Oneida	
C 5	Kirkland	Oneida	7-10-31
C 8	Kirkland	Oneida	7-10-31
C 10	Kirkland	Oneida	7-10-31
C 14	Kirkland	Oneida	7-10-31

School district has been annexed as follows:

C 1	Marshall	Oneida	11-11-38
	Kirkland	Oneida	

CENTRAL SCHOOL DISTRICT

NEW HARTFORD SCHOOL DISTRICT No. 1 *Address:* New Hartford
Supervisory District No. 1 *County:* Oneida

School Referred to: NEW HARTFORD CENTRAL SCHOOL

Date of Meeting: June 29, 1946

Date of Designation: June 10, 1946

Began Operating: School Year 1946-47

Vote: 436 For—188 Against—0 Blank or Void

Designation: Central School District No. 1 of the Towns of New Hartford, Kirkland, Paris, Oneida County

The original Central School District embraced the following school districts:

<i>District</i>	<i>Town</i>	<i>County</i>	<i>Date Effective</i>
UF 1	New Hartford	Oneida	6-29-46
C 5	New Hartford	Oneida	6-29-46
C 6	New Hartford	Oneida	6-29-46
C 11	New Hartford	Oneida	6-29-46
C 12	New Hartford	Oneida	6-29-46
C 9	New Hartford	Oneida	6-29-46
	Paris	Oneida	
C 10	New Hartford	Oneida	6-29-46
	Kirkland	Oneida	
C 13	New Hartford	Oneida	6-29-46
	Kirkland	Oneida	
C 12	Kirkland	Oneida	6-29-46
	New Hartford	Oneida	

School district has been annexed as follows:

C 4	Frankfort	Herkimer	9-20-50
-----	-----------	----------	---------

The Reorganization Plan provides for the addition of the following school district:

UF 8	New Hartford (Chadwicks)	Oneida
	Paris	Oneida

CENTRAL SCHOOL DISTRICT

PARIS SCHOOL DISTRICT No. 2

Address: Sauquoit

Supervisory District No. 2

County: Oneida

School Referred to: SAUQUOIT VALLEY CENTRAL SCHOOL

Date of Meeting: July 16, 1930

Date of Designation: July 31, 1930

Began Operating: School Year 1930-31

Vote: 266 For—133 Against—0 Blank or Void

Designation: Central School District No. 2 of the Towns of Paris,
Bridgewater, Oneida County; Litchfield, Herkimer
County

The original Central School District embraced the following school districts:

<i>District</i>	<i>Town</i>	<i>County</i>	<i>Date Effective</i>
UF 4	Paris	Oneida	7-31-30
UF 9	Paris	Oneida	7-31-30
C 1	Paris	Oneida	7-31-30
C 6	Paris	Oneida	7-31-30
C 8	Paris	Oneida	7-31-30
C 2	Paris	Oneida	7-31-30
	Bridgewater	Oneida	
	Litchfield	Herkimer	

School districts have been annexed as follows:

C 5	Paris	Oneida	10-12-37
	Litchfield	Herkimer	
C 7	Paris	Oneida	9-13-38
	Marshall	Oneida	
	Kirkland	Oneida	
C 4	Litchfield	Herkimer	9-11-40
C 3	Litchfield	Herkimer	10-1-45
	New Hartford	Oneida	
	Paris	Oneida	
	Frankfort	Herkimer	
C 10	Frankfort	Herkimer	10-5-55

CENTRAL SCHOOL DISTRICT

REMSSEN SCHOOL DISTRICT No. 1

Address: Remsen

Supervisory District No. 4

County: Oneida

School Referred to: REMSEN CENTRAL SCHOOL

Date of Meeting: June 16, 1933

Date of Designation: June 29, 1933

Began Operating: School Year 1933-34

Vote: 374 For—47 Against—0 Blank or Void

Designation: Central School District No. 1 of the Towns of Remsen,
Trenton, Steuben, Boonville, Forestport, Oneida County

The original Central School District embraced the following school districts:

<i>District</i>	<i>Town</i>	<i>County</i>	<i>Date Effective</i>
UF 1	Remsen	Oneida	6-29-33
	Trenton	Oneida	
C 2	Remsen	Oneida	6-29-33
C 4	Remsen	Oneida	6-29-33
C 5	Remsen	Oneida	6-29-33
C 6	Remsen	Oneida	6-29-33
C 3	Remsen	Oneida	6-29-33
	Steuben	Oneida	
C 7	Remsen	Oneida	6-29-33
	Steuben	Oneida	
C 9	Remsen	Oneida	6-29-33
	Steuben	Oneida	
	Boonville	Oneida	
C 11	Remsen	Oneida	6-29-33
	Forestport	Oneida	
C 1	Steuben	Oneida	6-29-33
	Trenton	Oneida	
C 10	Steuben	Oneida	6-29-33
	Boonville	Oneida	
C 2	Steuben	Oneida	6-29-33
C 4	Steuben	Oneida	6-29-33
C 5	Steuben	Oneida	6-29-33
C 11	Steuben	Oneida	6-29-33
C 13	Steuben	Oneida	6-29-33
C 12	Trenton	Oneida	6-29-33

School district has been annexed as follows:

C 13	Russia	Herkimer	9-1-44
	Ohio	Herkimer	

The Reorganization Plan provides for the addition of the following school district:

<i>District</i>	<i>Town</i>	<i>County</i>	<i>Date Effective</i>
C 8	Russia (Wheelertown)	Herkimer	
	Ohio	Herkimer	
	Remsen	Oneida	

The Reorganization Plan provides for the following central school combination:

CS 1	Remsen (Remsen)	Oneida
CS 1	Trenton (Holland Patent)	Oneida

ENLARGED CITY SCHOOL DISTRICT

ROME, CITY OF

ROME, CITY OF

Address: Rome

County: Oneida

School Referred to: ROME ENLARGED CITY SCHOOL DISTRICT

Date of Meetings: January 12, 1957 and * May 25, 1957

Date of Designation: June 6, 1957

Began Operating: School Year 1957-1958

Vote: 1,193 For—449 Against—50 Blank or Void

* 993 For—397 Against—17 Blank or Void

Designation: City School District of the City of Rome

The original Enlarged City School District embraced the following school districts:

<i>District</i>	<i>Town</i>	<i>County</i>	<i>Date Effective</i>
Rome, City of		Oneida	7-1-57
UF 1	Lee	Oneida	7-1-57
UF 12	Western	Oneida	7-1-57
C 3	Lee	Oneida	7-1-57
C 5	Lee	Oneida	7-1-57
C 15	Lee	Oneida	7-1-57
C 16	Lee	Oneida	7-1-57
C 2	Lee	Oneida	7-1-57
	City of Rome	Oneida	
C 4	Lee	Oneida	7-1-57
	City of Rome	Oneida	
	Annsville	Oneida	
C 7	Lee	Oneida	7-1-57
	Annsville	Oneida	
C 2	City of Rome	Oneida	7-1-57
C 4	City of Rome	Oneida	7-1-57
C 5	City of Rome	Oneida	7-1-57
C 12	City of Rome	Oneida	7-1-57
C 13	City of Rome	Oneida	7-1-57
C 14	City of Rome	Oneida	7-1-57
C 19	City of Rome	Oneida	7-1-57
C 21	City of Rome	Oneida	7-1-57
C 6	City of Rome	Oneida	7-1-57
	Western	Oneida	
C 9	City of Rome	Oneida	7-1-57
	Verona	Oneida	
C 10	City of Rome	Oneida	7-1-57
	Floyd	Oneida	
C 17	City of Rome	Oneida	7-1-57
	Lee	Oneida	

* Second vote taken as a result of the first vote having been contested because of a technicality in the time of posting notices.

<i>District</i>	<i>Town</i>	<i>County</i>	<i>Date Effective</i>
C 20	Western	Oneida	7-1-57
C 4	Western	Oneida	7-1-57
	Lee	Oneida	
	City of Rome	Oneida	

CENTRAL SCHOOL DISTRICT

SANGERFIELD SCHOOL DISTRICT No. 1 *Address:* Waterville
Supervisory District No. 2 *County:* Oneida
School Referred to: WATERVILLE CENTRAL SCHOOL
Date of Meeting: November 26, 1928
Date of Designation: December 17, 1928
Began Operating: School Year 1929-30
Vote: 111 For—35 Against—1 Blank or Void
Designation: Central School District No. 1 of the Towns of Sangerfield, Marshall, Oneida County; Madison, Madison County

The original Central School District embraced the following school districts:

<i>District</i>	<i>Town</i>	<i>County</i>	<i>Date Effective</i>
UF 11	Sangerfield	Oneida	12-17-28
	Marshall	Oneida	
C 1	Sangerfield	Oneida	12-17-28
C 7	Sangerfield	Oneida	12-17-28
C 12	Sangerfield	Oneida	12-17-28
C 13	Sangerfield	Oneida	12-17-28
C 2	Sangerfield	Oneida	12-17-28
	Marshall	Oneida	
C 5	Sangerfield	Oneida	12-17-28
	Marshall	Oneida	
C 6	Sangerfield	Oneida	12-17-28
	Marshall	Oneida	
C 9	Sangerfield	Oneida	12-17-28
	Marshall	Oneida	
C 5	Marshall	Oneida	12-17-28

School districts have been annexed as follows:

C 4	Madison	Madison	8-1-29
C 10	Sangerfield	Oneida	1-1-31
C 2	Marshall	Oneida	7-20-32
C 3	Marshall	Oneida	7-20-32
C 4	Marshall	Oneida	7-20-32
C 8	Marshall	Oneida	7-20-32
C 6	Marshall	Oneida	9-1-32
C 8	Sangerfield	Oneida	12-11-37
UF 5	Brookfield	Madison	11-5-38
(Part of)			
C 1	Marshall	Oneida	11-11-38
(Part of)	Kirkland	Oneida	
C 7	Marshall	Oneida	7-1-41

The Reorganization Plan provides for the following central school combination:

<i>District</i>	<i>Town</i>	<i>County</i>	<i>Date Effective</i>
CS 1	Sangerfield (Waterville)	Oneida	
CS 9	Brookfield (Brookfield)	Madison	

CITY CENTRAL SCHOOL DISTRICT

SHERRILL, CITY OF

SHERRILL CITY SCHOOL DISTRICT

Address: Verona

City Superintendency

County: Oneida

School Referred to: VERNON-VERONA-SHERRILL CENTRAL
SCHOOL

Date of Meeting: June 29, 1950

Date of Designation: May 31, 1950

Began Operating: School Year 1950-51

Vote: 1,821 For—450 Against—2 Blank or Void

Designation: City School District of the City of Sherrill

The original Central School District embraced the following school districts:

<i>District</i>	<i>Town</i>	<i>County</i>	<i>Date Effective</i>
Sherrill,	City of	Oneida	6-29-50
UF 7	Vernon	Oneida	6-29-50
UF 1	Verona	Oneida	6-29-50
UF 25	Verona	Oneida	6-29-50
	City of Rome	Oneida	
C 1	Vernon	Oneida	6-29-50
C 2	Vernon	Oneida	6-29-50
C 3	Vernon	Oneida	6-29-50
C 9	Vernon	Oneida	6-29-50
C 10	Vernon	Oneida	6-29-50
C 11	Vernon	Oneida	6-29-50
	Kirkland	Oneida	
C 6	Verona	Oneida	6-29-50
C 7	Verona	Oneida	6-29-50
C 9	Verona	Oneida	6-29-50
C 10	Verona	Oneida	6-29-50
C 14	Verona	Oneida	6-29-50
C 15	Verona	Oneida	6-29-50
C 16	Verona	Oneida	6-29-50
C 17	Verona	Oneida	6-29-50
C 18	Verona	Oneida	6-29-50
C 19	Verona	Oneida	6-29-50
C 21	Verona	Oneida	6-29-50
C 22	Verona	Oneida	6-29-50
C 2	Verona	Oneida	6-29-50
	Westmoreland	Oneida	
	City of Rome	Oneida	
C 4	Verona	Oneida	6-29-50
	Vernon	Oneida	

<i>District</i>	<i>Town</i>	<i>County</i>	<i>Date Effective</i>
C 13	Verona	Oneida	6-29-50
	Vernon	Oneida	
C 8	Verona	Oneida	6-29-50
	City of Rome	Oneida	
C 8	City of Rome	Oneida	6-29-50
C 15	City of Rome	Oneida	6-29-50
	Westmoreland	Oneida	
C 3	City of Rome	Oneida	6-29-50
	Vienna	Oneida	
C 12	Westmoreland	Oneida	6-29-50
	Verona	Oneida	

The Reorganization Plan provides for the addition of the following school district:

C 20	Verona (Sylvan Beach)	Oneida
	Vienna	Oneida

CENTRAL SCHOOL DISTRICT

TRENTON SCHOOL DISTRICT No. 1 *Address:* Holland Patent
Supervisory District No. 4 *County:* Oneida

School Referred to: HOLLAND PATENT CENTRAL SCHOOL

Date of Meeting: June 29, 1934

Date of Designation: July 10, 1934

Began Operating: School Year 1934-35

Vote: 480 For—308 Against—0 Blank or Void

Designation: Central School District No. 1 of the Towns of Trenton,
Remsen, Deerfield, Marcy, Floyd, Steuben, Western,
Oneida County; Russia, Herkimer County

The original Central School District embraced the following school districts:

<i>District</i>	<i>Town</i>	<i>County</i>	<i>Date Effective</i>
UF 1	Trenton	Oneida	7-10-34
UF 2	Trenton	Oneida	7-10-34
UF 3	Trenton	Oneida	7-10-34
	Remsen	Oneida	
	Russia	Herkimer	
C 6	Trenton	Oneida	7-10-34
C 11	Trenton	Oneida	7-10-34
C 4	Trenton	Oneida	7-10-34
	Deerfield	Oneida	
C 5	Trenton	Oneida	7-10-34
	Deerfield	Oneida	
C 7	Trenton	Oneida	7-10-34
	Deerfield	Oneida	
C 8	Trenton	Oneida	7-10-34
	Russia	Herkimer	
C 10	Trenton	Oneida	7-10-34
	Remsen	Oneida	
C 13	Trenton	Oneida	7-10-34
	Marcy	Oneida	
C 3	Floyd	Oneida	7-10-34
C 4	Floyd	Oneida	7-10-34
C 6	Floyd	Oneida	7-10-34
C 7	Floyd	Oneida	7-10-34
C 8	Floyd	Oneida	7-10-34
C 5	Floyd	Oneida	7-10-34
	Steuben	Oneida	
	Trenton	Oneida	
C 3	Steuben	Oneida	7-10-34
C 8	Steuben	Oneida	7-10-34
C 12	Steuben	Oneida	7-10-34
C 1	Western	Oneida	7-10-34
	Steuben	Oneida	

School districts have been annexed as follows:

<i>District</i>	<i>Town</i>	<i>County</i>	<i>Date Effective</i>
C 9	Steuben	Oneida	12-31-35
C 15	Western	Oneida	12-31-35
C 2	Floyd	Oneida	9-15-44
C 16	Rome	Oneida	7-1-46
	Floyd	Oneida	
C 11	Marcy	Oneida	8-22-46
	Floyd	Oneida	
	Trenton	Oneida	
C 9	Floyd	Oneida	10-31-46
	Western	Oneida	
	Rome	Oneida	
C 2	Marcy	Oneida	10-13-47
	Trenton	Oneida	
C 4	Marcy	Oneida	10-22-47
	Floyd	Oneida	
C 16	Western	Oneida	10-15-53

The Reorganization Plan provides for the addition of the following school districts:

C 18	Western (Frenchville)	Oneida
C 10	Western (Gifford Hill)	Oneida
	Floyd	Oneida

The Reorganization Plan provides for the following central school combination:

CS 1	Trenton (Holland Patent)	Oneida
CS 1	Remsen (Remsen)	Oneida

PROPOSED ENLARGED CITY SCHOOL DISTRICT

UTICA, CITY OF

UTICA, CITY OF

Address: Utica

County: Oneida

School Referred to:

Date of Meeting:

Date of Designation:

Began Operating:

Vote:

Designation:

The Reorganization Plan provides for an enlarged city school district to embrace the following school district:

<i>District</i>	<i>Town</i>	<i>County</i>	<i>Date Effective</i>
Utica, City of		Oneida	
UF 4	New Hartford (New York Mills)	Oneida	
	Whitestown	Oneida	

CENTRAL SCHOOL DISTRICT

WESTMORELAND SCHOOL DISTRICT No. 1 *Address:* Westmoreland
Supervisory District No. 2 *County:* Oneida

School Referred to: WESTMORELAND CENTRAL SCHOOL

Date of Meeting: April 20, 1930

Date of Designation: May 13, 1930

Began Operating: School Year 1930-31

Vote: 162 For—155 Against—0 Blank or Void

Designation: Central School District No. 1 of the Towns of Westmoreland, Whitestown, Oneida County

The original Central School District embraced the following school districts:

<i>District</i>	<i>Town</i>	<i>County</i>	<i>Date Effective</i>
UF 1	Westmoreland	Oneida	5-13-30
	Whitestown	Oneida	
C 2	Westmoreland	Oneida	5-13-30
C 4	Westmoreland	Oneida	5-13-30
C 5	Westmoreland	Oneida	5-13-30
C 7	Westmoreland	Oneida	5-13-30
C 9	Westmoreland	Oneida	5-13-30
C 9	Whitestown	Oneida	5-13-30
	Westmoreland	Oneida	

School districts have been annexed as follows:

C 8	Westmoreland	Oneida	10-25-47
C 11	Westmoreland	Oneida	9-20-50
	Vernon	Oneida	
C 3	Westmoreland	Oneida	9-30-50
C 18	City of Rome	Oneida	11-2-50
	Westmoreland	Oneida	
	Whitestown	Oneida	
C 6	Westmoreland	Oneida	7-26-52
C 10	Westmoreland	Oneida	6-30-57
	City of Rome	Oneida	
C 14	Westmoreland	Oneida	9-26-57
	Vernon	Oneida	

The Reorganization Plan provides for the addition of the following school district:

C 13	Westmoreland (Spencer Settlement)	Oneida
	City of Rome	Oneida

The Reorganization Plan provides for the following central school combination:

<i>District</i>	<i>Town</i>	<i>County</i>	<i>Date Effective</i>
CS 1	Westmoreland (Westmoreland)	Oneida	
CS 1	Whitestown (Oriskany)	Oneida	

CENTRAL SCHOOL DISTRICT

WHITESTOWN SCHOOL DISTRICT No. 1

Address: Oriskany

Supervisory District No. 1

County: Oneida

School Referred to: ORISKANY CENTRAL SCHOOL

Date of Meeting: June 26, 1931

Date of Designation: August 15, 1931

Began Operating: School Year 1931-32

Note: 325 For—52 Against—1 Blank or Void

Designation: Central School District No. 1 of the Towns of Whites-
town, Rome, Marcy, Floyd, Oneida County

The original Central School District embraced the following school districts:

<i>District</i>	<i>Town</i>	<i>County</i>	<i>Date Effective</i>
UF 1	Whitestown	Oneida	8-15-31
C 7	Whitestown	Oneida	8-15-31
	Rome	Oneida	
C 10	Whitestown	Oneida	8-15-31
C 11	Whitestown	Oneida	8-15-31
C 3	Marcy	Oneida	8-15-31
	Floyd	Oneida	

School districts have been annexed as follows:

C	8	Whitestown	Oneida	10-20-35
C	7	City of Rome	Oneida	6-13-51
C	11	City of Rome	Oneida	7-1-54

The Reorganization Plan provides for the following central school combination:

CS	1	Whitestown (Oriskany)	Oneida
CS	1	Westmoreland (Westmoreland)	Oneida

CENTRAL SCHOOL DISTRICT

WHITESTOWN SCHOOL DISTRICT No. 2 *Address:* Whitesboro
Supervisory District No. 1 *County:* Oneida

School Referred to: **WHITESBORO CENTRAL SCHOOL**

Date of Meeting: June 14, 1935

Date of Designation: June 20, 1935

Began Operating: School Year 1935-36

Vote: 907 For—66 Against—1 Blank or Void

Designation: Central School District No. 2 of the Towns of Whites-
town, Marcy, Deerfield, Trenton, Oneida County

The original Central School District embraced the following school districts:

<i>District</i>	<i>Town</i>	<i>County</i>	<i>Date Effective</i>
UF 2	Whitestown	Oneida	6-20-35
C 5	Whitestown	Oneida	6-20-35
C 6	Whitestown	Oneida	6-20-35
C 5	Marcy	Oneida	6-20-35
C 6	Marcy	Oneida	6-20-35
C 8	Marcy	Oneida	6-20-35
	Deerfield	Oneida	
C 10	Marcy	Oneida	6-20-35
	Deerfield	Oneida	
C 9	Marcy	Oneida	6-20-35
	Deerfield	Oneida	
	Trenton	Oneida	

School districts have been annexed as follows:

C 7	Marcy	Oneida	8-27-48
C 1	Marcy	Oneida	7-28-50
C 6	Deerfield	Oneida	7-26-52
C 3	Deerfield	Oneida	1-30-53
C 2	Deerfield	Oneida	7-1-53
C 1	Schuyler	Herkimer	10-7-53
C 5	Schuyler	Herkimer	10-7-53
C 6	Schuyler	Herkimer	10-7-53
C 11	Schuyler	Herkimer	10-7-53
C 1*	Deerfield	Oneida	11-20-53
C 9	Deerfield	Oneida	9-24-55

The Reorganization Plan provides for the addition of the following school districts:

C 5	Deerfield (Bell Hill)	Oneida
	Schuyler	Herkimer
C 7	Schuyler (Schuyler 7)	Herkimer

* Broad Acres Sanatorium

NOTE: The following school districts have been left for inclusion in CS 1 Madison (Madison), Madison County:

<i>District</i>	<i>Town</i>	<i>County</i>
UF 7	Augusta (Oriskany Falls)	Oneida
	Marshall	Oneida
	Sangerfield	Oneida
	Madison	Madison
C 2	Augusta (McMillans Corners)	Oneida
	Vernon	Oneida
	Kirkland	Oneida
C 6	Augusta (Augusta 6)	Oneida
	Marshall	Oneida
C 10	Augusta (Augusta 10)	Oneida
	Marshall	Oneida

NOTE: The following common school districts have been left for inclusion in CS 1 Lewis (West Leyden), Lewis County:

1	Ava (Ava Corners)	Oneida
2	Ava (Bates)	Oneida
	Lee	Oneida
10	Lee (Stokes Hill)	Oneida
11	Lee (Stone Hopper)	Oneida
7	Western (McMullen)	Oneida
13	Western (Tripp)	Oneida
2	Western (Beartown)	Oneida
	Lee	Oneida

SCHOOL DISTRICTS OF ONONDAGA COUNTY

All boundary lines and school district numbers refer to existing conditions as of July 1, 1957.

*Supervisory
District*

Towns

- | | |
|---|---|
| 1 | Fabius, LaFayette, Onondaga, Otisco, Pompey, Spafford, Tully |
| 2 | Cicero, Clay, DeWitt, Manlius, Salina |
| 3 | Camillus, Elbridge, Geddes, Lysander, Marcellus, Skaneateles, Van Buren |

CENTRAL SCHOOL DISTRICT

CAMILLUS SCHOOL DISTRICT No. 1

Address: Camillus

Supervisory District No. 3

County: Onondaga

School Referred to: WEST GENESEE CENTRAL SCHOOL

Date of Meeting: June 29, 1951

Date of Designation: June 11, 1951

Began Operating: School Year 1951-52

Vote: 1,032 For—379 Against—6 Blank or Void

Designation: Central School District No. 1 of the Towns of Camillus, Onondaga, Van Buren, Geddes, Elbridge, Onondaga County

The original Central School District embraced the following school districts:

<i>District</i>	<i>Town</i>	<i>County</i>	<i>Date Effective</i>
UF 9	Camillus	Onondaga	6-29-51
UF 2	Camillus	Onondaga	6-29-51
	Van Buren	Onondaga	
UF 5	Onondaga	Onondaga	6-29-51
	Camillus	Onondaga	
	Geddes	Onondaga	
C 3	Camillus	Onondaga	6-29-51
C 4	Camillus	Onondaga	6-29-51
C 5	Camillus	Onondaga	6-29-51
C 6	Camillus	Onondaga	6-29-51
C 8	Camillus	Onondaga	6-29-51
C 1	Camillus	Onondaga	6-29-51
	Elbridge	Onondaga	
C 8	Van Buren	Onondaga	6-29-51

INDEPENDENT CENTRAL SCHOOL DISTRICT

CLAY SCHOOL DISTRICT No. 3

Address: North Syracuse

Independent Village Superintendency

County: Onondaga

School Referred to: NORTH SYRACUSE CENTRAL SCHOOL

Date of Meeting: June 29, 1949

Date of Designation: June 6, 1949

Began Operating: School Year 1949-50

Vote: 1,725 For—446 Against—0 Blank or Void

Designation: Central School District No. 3 of the Towns of Clay, Cicero, Salina, DeWitt, Onondaga County

The original Central School District embraced the following school districts:

<i>District</i>	<i>Town</i>	<i>County</i>	<i>Date Effective</i>
UF 12	Clay	Onondaga	6-29-49
	Cicero	Onondaga	
UF 3	Cicero	Onondaga	6-29-49
C 5	Clay	Onondaga	6-29-49
C 6	Clay	Onondaga	6-29-49
C 14	Clay	Onondaga	6-29-49
C 17	Clay	Onondaga	6-29-49
C 18	Clay	Onondaga	6-29-49
C 3	Clay	Onondaga	6-29-49
	Cicero	Onondaga	
C 2	Cicero	Onondaga	6-29-49
C 4	Cicero	Onondaga	6-29-49
C 6	Cicero	Onondaga	6-29-49
C 8	Cicero	Onondaga	6-29-49
C 12	Cicero	Onondaga	6-29-49
C 15	Cicero	Onondaga	6-29-49
C 7	Cicero	Onondaga	6-29-49
	Clay	Onondaga	
C 9	Cicero	Onondaga	6-29-49
	Salina	Onondaga	
	DeWitt	Onondaga	
	Clay	Onondaga	
C 13	Cicero	Onondaga	6-29-49
	DeWitt	Onondaga	
C 3	Salina	Onondaga	6-29-49
C 7	Salina	Onondaga	6-29-49
	Clay	Onondaga	

School district has been annexed as follows:

C 5	Cicero	Onondaga	9-20-50
-----	--------	----------	---------

The Reorganization Plan provides for the addition of the following school district:

UF 4	Salina (Lyncourt)	Onondaga
------	-------------------	----------

PROPOSED CENTRAL SCHOOL DISTRICT

DEWITT SCHOOL DISTRICT No. 1

Address: East Syracuse

Supervisory District No.

County: Onondaga

School Referred to:

Date of Meeting:

Date of Designation:

Began Operating:

Vote:

Designation: Central School District No. 1 of the Towns of DeWitt, Manlius, Cicero, Onondaga County; Sullivan, Madison County

The Reorganization Plan provides for the organization of a Central School District to embrace the following school districts:

<i>District</i>	<i>Town</i>	<i>County</i>	<i>Date Effective</i>
IUF 5	DeWitt (East Syracuse Village)	Onondaga	
UF 2	Manlius (Minoa)	Onondaga	
C 3	DeWitt (Court View)	Onondaga	
C 4	DeWitt (Fly Road)	Onondaga	
C 6	DeWitt (Bristol Lab)	Onondaga	
C 4	Manlius (Saintsville)	Onondaga	
C 5	Manlius (North Manlius)	Onondaga	
C 12	Manlius (Country Market)	Onondaga	
C 16	Manlius (Pools Brook)	Onondaga	
C 17	Manlius (Kirkville)	Onondaga	
C 19	Manlius (Manlius Center)	Onondaga	
C 20	Manlius (Fremont)	Onondaga	
C 10	Manlius (Shepps Corners)	Onondaga	
	Cicero	Onondaga	
C 10	Cicero (Empire)	Onondaga	
	DeWitt	Onondaga	
	Manlius	Onondaga	
C 8	Sullivan (Pine Plains)	Madison	

CENTRAL SCHOOL DISTRICT

DEWITT SCHOOL DISTRICT No. 11

Address: DeWitt

Supervisory District No. 2

County: Onondaga

School Referred to: JAMESVILLE-DEWITT CENTRAL SCHOOL

Date of Meeting: June 28, 1950

Date of Designation: June 5, 1950

Began Operating: School Year 1950-51

Vote: 885 For—138 Against—0 Blank or Void

Designation: Central School District No. 11 of the Towns of DeWitt,
Pompey, Onondaga, LaFayette, Manlius, Onondaga
County

The original Central School District embraced the following school districts:

<i>District</i>	<i>Town</i>	<i>County</i>	<i>Date Effective</i>
UF 11	DeWitt	Onondaga	6-28-50
	Pompey	Onondaga	
	LaFayette	Onondaga	
C 8	DeWitt	Onondaga	6-28-50
C 10	DeWitt	Onondaga	6-28-50
C 9	DeWitt	Onondaga	6-28-50
	Manlius	Onondaga	
C 18	Pompey	Onondaga	6-28-50
C 20	Onondaga	Onondaga	6-28-50
	DeWitt	Onondaga	

The Reorganization Plan provides for the addition of the following school district:

C 12 DeWitt (Tecumseh) Onondaga

CENTRAL SCHOOL DISTRICT

ELBRIDGE SCHOOL DISTRICT No. 2

Address: Jordan

Supervisory District No. 3

County: Onondaga

School Referred to: JORDAN CENTRAL SCHOOL

Date of Meeting: June 16, 1950

Date of Designation: April 29, 1950

Began Operating: School Year 1950-51

Vote: 466 For—29 Against—1 Blank or Void

Designation: Central School District No. 2 of the Towns of Elbridge,
Van Buren, Lysander, Camillus, Onondaga County;
Brutus, Cayuga County

The original Central School District embraced the following school districts:

<i>District</i>	<i>Town</i>	<i>County</i>	<i>Date Effective</i>
UF 4	Elbridge	Onondaga	6-16-50
C 2	Elbridge	Onondaga	6-16-50
C 5	Elbridge	Onondaga	6-16-50
C 7	Elbridge	Onondaga	6-16-50
C 8	Elbridge	Onondaga	6-16-50
C 5	Van Buren	Onondaga	6-16-50
C 11	Van Buren	Onondaga	6-16-50
C 12	Van Buren	Onondaga	6-16-50
	Camillus	Onondaga	
	Elbridge	Onondaga	
C 19	Lysander	Onondaga	6-16-50
C 3	Brutus	Cayuga	6-16-50
	Elbridge	Onondaga	

The Reorganization Plan provides for the following central school combination:

CS 2	Elbridge (Jordan)	Onondaga
CS 3	Elbridge (Elbridge)	Onondaga

CENTRAL SCHOOL DISTRICT

ELBRIDGE SCHOOL DISTRICT No. 3

Address: Elbridge

Supervisory District No. 3

County: Onondaga

School Referred to: ELBRIDGE CENTRAL SCHOOL

Date of Meeting: November 1, 1928

Date of Designation: January 2, 1929

Began Operating: School Year 1929-30

Vote: 105 For—4 Against—0 Blank or Void

Redesignation: Central School District No. 3 of the Towns of Elbridge,
(11-17-52) Camillus, Skaneateles, Onondaga County; Brutus,
Sennett, Cayuga County

The original Central School District embraced the following school districts:

<i>District</i>	<i>Town</i>	<i>County</i>	<i>Date Effective</i>
UF 9	Elbridge	Onondaga	1-2-29
C 3	Elbridge	Onondaga	1-2-29
C 11	Elbridge	Onondaga	1-2-29
C 8	Elbridge	Onondaga	1-2-29
	Brutus	Cayuga	

School districts have been annexed as follows:

C 1	Elbridge	Onondaga	11-9-50
	Skaneateles	Onondaga	
	Sennett	Cayuga	
C 7	Camillus	Onondaga	8-13-52
C 6	Elbridge	Onondaga	8-13-52

The Reorganization Plan provides for the following central school combination:

CS 3	Elbridge (Elbridge)	Onondaga
CS 2	Elbridge (Jordan)	Onondaga

CENTRAL SCHOOL DISTRICT

FABIUS SCHOOL DISTRICT No. 1

Address: Fabius

Supervisory District No. 1

County: Onondaga

School Referred to: FABIUS CENTRAL SCHOOL

Date of Meeting: July 23, 1930

Date of Designation: July 29, 1930

Began Operating: School Year 1930-31

Vote: 191 For—25 Against—0 Blank or Void

Designation: Central School District No. 1 of the Towns of Fabius, Lafayette, Pompey, Onondaga County; Cuyler, Truxton, Cortland County

The original Central School District embraced the following school districts:

<i>District</i>	<i>Town</i>	<i>County</i>	<i>Date Effective</i>
UF 9	Fabius	Onondaga	7-29-30
C 1	Fabius	Onondaga	7-29-30
C 7	Fabius	Onondaga	7-29-30
C 8	Fabius	Onondaga	7-29-30
C 10	Fabius	Onondaga	7-29-30
C 15	Fabius	Onondaga	7-29-30
C 2	Fabius	Onondaga	7-29-30
	Lafayette	Onondaga	
	Pompey	Onondaga	
C 1	Pompey	Onondaga	7-29-30
	Fabius	Onondaga	
C 9	Pompey	Onondaga	7-29-30
	Fabius	Onondaga	
C 5	Cuyler	Cortland	7-29-30
	Fabius	Onondaga	
C 8	Cuyler	Cortland	7-29-30
C 13	Fabius	Onondaga	7-29-30
	Truxton	Cortland	

School districts have been annexed as follows:

C 14	Fabius	Onondaga	7-1-44
C 8	Pompey	Onondaga	7-1-44
UF 5	Pompey	Onondaga	11-15-46
	Lafayette	Onondaga	
C 3	Pompey	Onondaga	7-20-49
C 12	Pompey	Onondaga	10-20-49
C 4	Pompey	Onondaga	12-1-49
C 17	Pompey	Onondaga	10-20-50
	Lafayette	Onondaga	
	Fabius	Onondaga	
C 7	Pompey	Onondaga	6-30-55
C 15	Pompey	Onondaga	6-30-55
	Cazenovia	Madison	

PROPOSED CENTRAL SCHOOL DISTRICT

GEDDES SCHOOL DISTRICT No.

Address: Solvay

Supervisory District No.

County: Onondaga

School Referred to:

Date of Meeting:

Date of Designation:

Began Operating:

Vote:

Designation:

The Reorganization Plan provides for a Central School District to embrace the following school districts:

<i>District</i>	<i>Town</i>	<i>County</i>	<i>Date Effective</i>
IUF 2	Geddes (Solvay Village)	Onondaga	
UF 4	Geddes (Lakeland)	Onondaga	
C 1	Geddes (Cherry Road)	Onondaga	
C 3	Geddes (Lakeside)	Onondaga	
C 3	Onondaga (Onondaga 3)	Onondaga	

CENTRAL SCHOOL DISTRICT

LA FAYETTE SCHOOL DISTRICT No. 7 *Address:* La Fayette
Supervisory District No. 1 *County:* Onondaga
School Referred to: LA FAYETTE CENTRAL SCHOOL
Date of Meeting: November 19, 1937
Date of Designation: November 23, 1937
Began Operating: School Year 1938-39
Vote: 240 For—144 Against—0 Blank or Void
Designation: Central School District No. 7 of the Towns of La Fayette,
 Fabius, Tully, Onondaga, Onondaga County

The original Central School District embraced the following school districts:

<i>District</i>	<i>Town</i>	<i>County</i>	<i>Date Effective</i>
UF 7	La Fayette	Onondaga	11-23-37
C 2	La Fayette	Onondaga	11-23-37
C 3	La Fayette	Onondaga	11-23-37
C 4	La Fayette	Onondaga	11-23-37
C 5	La Fayette	Onondaga	11-23-37
C 6	La Fayette	Onondaga	11-23-37
C 8	La Fayette	Onondaga	11-23-37
	Fabius	Onondaga	
	Tully	Onondaga	
C 25	Onondaga	Onondaga	11-23-37
	La Fayette	Onondaga	

School districts have been annexed as follows:

C 1	La Fayette	Onondaga	9-15-44
C 23	Onondaga	Onondaga	3-1-45
	La Fayette	Onondaga	
C 24	Onondaga	Onondaga	7-1-54

The Reorganization Plan provides for the following central school combination:

CS 7	La Fayette (La Fayette)	Onondaga
CS 2	Tully (Tully)	Onondaga

CENTRAL SCHOOL DISTRICT

LYSANDER SCHOOL DISTRICT No. 1 *Address:* Baldwinsville
Supervisory District No. 3 *County:* Onondaga
School Referred to: BALDWINSVILLE CENTRAL SCHOOL
Date of Meeting: June 17, 1949
Date of Designation: May 31, 1949
Began Operating: School Year 1949-50
Vote: 1,515 For—1,030 Against—4 Blank or Void
Designation: Central School District No. 1 of the Towns of Lysander,
 Van Buren, Clay, Onondaga County

The original Central School District embraced the following school districts:

<i>District</i>	<i>Town</i>	<i>County</i>	<i>Date Effective</i>
UF 16	Lysander	Onondaga	6-17-49
	Van Buren	Onondaga	
UF 5	Lysander	Onondaga	6-17-49
UF 17	Lysander	Onondaga	6-17-49
C 1	Lysander	Onondaga	6-17-49
C 2	Lysander	Onondaga	6-17-49
C 3	Lysander	Onondaga	6-17-49
C 7	Lysander	Onondaga	6-17-49
C 8	Lysander	Onondaga	6-17-49
C 9	Lysander	Onondaga	6-17-49
C 10	Lysander	Onondaga	6-17-49
C 11	Lysander	Onondaga	6-17-49
C 14	Lysander	Onondaga	6-17-49
C 1	Van Buren	Onondaga	6-17-49
C 2	Van Buren	Onondaga	6-17-49
C 3	Van Buren	Onondaga	6-17-49
C 4	Van Buren	Onondaga	6-17-49
C 7	Van Buren	Onondaga	6-17-49
C 9	Van Buren	Onondaga	6-17-49
C 10	Van Buren	Onondaga	6-17-49
C 7	Clay	Onondaga	6-17-49
	Lysander	Onondaga	

School district has been annexed as follows:

C 6	Van Buren	Onondaga	9-27-51
	Camillus	Onondaga	

CENTRAL SCHOOL DISTRICT

MANLIUS SCHOOL DISTRICT No. 1

Address: Manlius

Supervisory District No. 2

County: Onondaga

School Referred to: FAYETTEVILLE-MANLIUS CENTRAL SCHOOL

Date of Meeting: April 27, 1951

Date of Designation: April 9, 1951

Began Operating: School Year 1951-52

Vote: 1,010 For—209 Against—0 Blank or Void

Designation: Central School District No. 1 of the Towns of Manlius, Pompey, DeWitt, Onondaga County; Cazenovia, Sullivan, Madison County

The original Central School District embraced the following school districts:

<i>District</i>	<i>Town</i>	<i>County</i>	<i>Date Effective</i>
UF 11	Manlius	Onondaga	4-27-51
UF 6	Manlius	Onondaga	4-27-51
C 3	Manlius	Onondaga	4-27-51
C 9	Manlius	Onondaga	4-27-51
C 15	Manlius	Onondaga	4-27-51
C 1	Manlius	Onondaga	4-27-51
	Pompey	Onondaga	
	Cazenovia	Madison	
	Sullivan	Madison	
C 8	Manlius	Onondaga	4-27-51
	DeWitt	Onondaga	
	Pompey	Onondaga	
C 6	Pompey	Onondaga	4-27-51
C 13	Pompey	Onondaga	4-27-51
C 16	Pompey	Onondaga	4-27-51
C 14	Pompey	Onondaga	4-27-51
	Manlius	Onondaga	
C 21	Pompey	Onondaga	4-27-51
	Manlius	Onondaga	
C 13	DeWitt	Onondaga	4-27-51

CENTRAL SCHOOL DISTRICT

MARCELLUS SCHOOL DISTRICT No. 1 Address: Marcellus
Supervisory District No. 3 County: Onondaga
School Referred to: MARCELLUS CENTRAL SCHOOL
Date of Meeting: October 29, 1935
Date of Designation: November 7, 1935
Began Operating: School Year 1936-37
Vote: 753 For—188 Against—0 Blank or Void
Designation: Central School District No. 1 of the Towns of Marcellus,
Skaneateles, Camillus, Onondaga, Spafford, Otisco, Onon-
daga County

The original Central School District embraced the following school districts:

<i>District</i>	<i>Town</i>	<i>County</i>	<i>Date Effective</i>
UF 2	Marcellus	Onondaga	11-7-35
	Skaneateles	Onondaga	
UF 4	Onondaga	Onondaga	11-7-35
	Camillus	Onondaga	
	Marcellus	Onondaga	
C 3	Marcellus	Onondaga	11-7-35
C 4	Marcellus	Onondaga	11-7-35
C 5	Marcellus	Onondaga	11-7-35
C 6	Marcellus	Onondaga	11-7-35
C 7	Marcellus	Onondaga	11-7-35
C 1	Marcellus	Onondaga	11-7-35
	Camillus	Onondaga	
C 10	Marcellus	Onondaga	11-7-35
	Camillus	Onondaga	
C 9	Marcellus	Onondaga	11-7-35
	Onondaga	Onondaga	
C 12	Marcellus	Onondaga	11-7-35
	Spafford	Onondaga	
C 8	Skaneateles	Onondaga	11-7-35
	Marcellus	Onondaga	
C 1	Otisco	Onondaga	11-7-35

School districts have been annexed as follows:

C 4	Skaneateles	Onondaga	8-15-38
	Marcellus	Onondaga	
C 11	Marcellus	Onondaga	7-1-39
C 7	Spafford	Onondaga	10-31-45
C 8	Onondaga	Onondaga	8-22-46
C 10	Otisco	Onondaga	9-1-49
C 3	Spafford	Onondaga	8-17-56

CENTRAL SCHOOL DISTRICT

ONONDAGA SCHOOL DISTRICT No. 1

Address: Nedrow

Supervisory District No. 1

County: Onondaga

School Referred to: ONONDAGA CENTRAL SCHOOL

Date of Meeting: June 16, 1930

Date of Designation: July 23, 1930

Began Operating: School Year 1930-31

Vote: 224 For—24 Against—0 Blank or Void

Designation: Central School District No. 1 of the Towns of Onondaga, Marcellus, La Fayette, Otisco, Onondaga County

The original Central School District embraced the following school districts:

<i>District</i>	<i>Town</i>	<i>County</i>	<i>Date Effective</i>
UF 15	Onondaga	Onondaga	7-23-30
C 2	Onondaga	Onondaga	7-23-30
C 13	Onondaga	Onondaga	7-23-30
C 14	Onondaga	Onondaga	7-23-30
C 17	Onondaga	Onondaga	7-23-30
C 18	Onondaga	Onondaga	7-23-30
C 10	Onondaga	Onondaga	7-23-30
	Marcellus	Onondaga	
C 16	Onondaga	Onondaga	7-23-30
	Marcellus	Onondaga	
C 19	Onondaga	Onondaga	7-23-30
	Otisco	Onondaga	
	La Fayette	Onondaga	

School districts have been annexed as follows:

C 11	Onondaga	Onondaga	8-23-48
C 12	Onondaga	Onondaga	10-20-49
UF 26	Onondaga	Onondaga	7-28-50
C 9	Onondaga	Onondaga	12-7-50

The Reorganization Plan provides for the addition of the following school district:

C 6	Onondaga (Onondaga Hill)	Onondaga
-----	--------------------------	----------

INDEPENDENT CENTRAL SCHOOL DISTRICT

SALINA SCHOOL DISTRICT No. 1

Address: Liverpool

Independent Village Superintendency

County: Onondaga

School Referred to: LIVERPOOL CENTRAL SCHOOL

Date of Meeting: May 23, 1950

Date of Designation: May 2, 1950

Began Operating: School Year 1950-51

Vote: 1,345 For—290 Against—1 Blank or Void

Designation: Central School District No. 1 of the Towns of Salina, Clay,
Onondaga County

The original Central School District embraced the following school districts:

<i>District</i>	<i>Town</i>	<i>County</i>	<i>Date Effective</i>
UF 1	Salina	Onondaga	5-23-50
C 5	Salina	Onondaga	5-23-50
C 6	Salina	Onondaga	5-23-50
C 2	Salina	Onondaga	5-23-50
	Clay	Onondaga	
C 2	Clay	Onondaga	5-23-50
C 4	Clay	Onondaga	5-23-50
C 9	Clay	Onondaga	5-23-50
C 16	Clay	Onondaga	5-23-50
C 8	Clay	Onondaga	5-23-50
	Salina	Onondaga	
C 10	Clay	Onondaga	5-23-50
	Salina	Onondaga	

CENTRAL SCHOOL DISTRICT

SKANEATELES SCHOOL DISTRICT No. 1 *Address:* Skaneateles
Supervisory District No. 3 *County:* Onondaga
School Referred to: SKANEATELES CENTRAL SCHOOL
Date of Meeting: May 26, 1950
Date of Designation: May 3, 1950
Began Operating: School Year 1950-51
Vote: 826 For—77 Against—1 Blank or Void
Designation: School District No. 1 of the Towns of Skaneateles, Spafford, Marcellus, Onondaga County; Sennett, Owasco, Niles, Cayuga County

The original Central School District embraced the following school districts:

<i>District</i>	<i>Town</i>	<i>County</i>	<i>Date Effective</i>
UF 10	Skaneateles	Onondaga	5-26-50
UF 19	Skaneateles	Onondaga	5-26-50
C 1	Skaneateles	Onondaga	5-26-50
C 2	Skaneateles	Onondaga	5-26-50
C 6	Skaneateles	Onondaga	5-26-50
C 7	Skaneateles	Onondaga	5-26-50
C 9	Skaneateles	Onondaga	5-26-50
C 12	Skaneateles	Onondaga	5-26-50
C 15	Skaneateles	Onondaga	5-26-50
C 18	Skaneateles	Onondaga	5-26-50
C 14	Skaneateles	Onondaga	5-26-50
	Owasco	Cayuga	
C 17	Skaneateles	Onondaga	5-26-50
	Owasco	Cayuga	
C 16	Skaneateles	Onondaga	5-26-50
	Marcellus	Onondaga	
C 13	Skaneateles	Onondaga	5-26-50
	Niles	Cayuga	
	Owasco	Cayuga	
C 1	Spafford	Onondaga	5-26-50
C 5	Spafford	Onondaga	5-26-50
C 8	Spafford	Onondaga	5-26-50
C 6	Spafford	Onondaga	5-26-50
	Marcellus	Onondaga	
	Skaneateles	Onondaga	
C 8	Marcellus	Onondaga	5-26-50
	Skaneateles	Onondaga	
C 1	Sennett	Cayuga	5-26-50
C 8	Sennett	Cayuga	5-26-50
C 5	Sennett	Cayuga	5-26-50
	Skaneateles	Onondaga	

<i>District</i>	<i>Town</i>	<i>County</i>	<i>Date Effective</i>
C 9	Sennett	Cayuga	5-26-50
	Skaneateles	Onondaga	
C 1	Owasco	Cayuga	5-26-50
C 6	Owasco	Cayuga	5-26-50
C 2	Owasco	Cayuga	5-26-50
	Niles	Cayuga	

CITY SCHOOL DISTRICT
SYRACUSE, CITY OF

CENTRAL SCHOOL DISTRICT

TULLY SCHOOL DISTRICT No. 2

Address: Tully

Supervisory District No. 1

County: Onondaga

School Referred to: TULLY CENTRAL SCHOOL

Date of Meeting: January 30, 1930

Date of Designation: February 20, 1930

Began Operating: School Year 1930-31

Vote: 334 For—35 Against—0 Blank or Void

Designation: Central School District No. 2 of the Towns of Tully, La Fayette, Fabius, Otisco, Spafford, Onondaga County; Preble, Truxton, Cortland County

The original Central School District embraced the following school districts:

<i>District</i>	<i>Town</i>	<i>County</i>	<i>Date Effective</i>
UF 2	Tully	Onondaga	2-20-30
	Fabius	Onondaga	
C 1	Tully	Onondaga	2-20-30
C 3	Tully	Onondaga	2-20-30
C 4	Tully	Onondaga	2-20-30
C 6	Tully	Onondaga	2-20-30
C 9	La Fayette	Onondaga	2-20-30
C 1	Preble	Cortland	2-20-30
	Truxton	Cortland	
C 9	Truxton	Cortland	2-20-30
	Tully	Onondaga	
C 8	Preble	Cortland	2-20-30
	Tully	Onondaga	
C 5	Tully	Onondaga	2-20-30
	Otisco	Onondaga	
	Spafford	Onondaga	

School districts have been annexed as follows:

C 6	Fabius	Onondaga	3-2-30
	Tully	Onondaga	
C 4	Otisco	Onondaga	3-6-30
C 9	Otisco	Onondaga	7-1-43
C 7	Tully	Onondaga	9-7-43
	Spafford	Onondaga	
	Fabius	Onondaga	
	Preble	Cortland	
C 12	Otisco	Onondaga	9-1-45
C 11	Spafford	Onondaga	9-15-45
	Tully	Onondaga	
	Otisco	Onondaga	
C 2	Preble	Cortland	8-6-46

<i>District</i>	<i>Town</i>	<i>County</i>	<i>Date Effective</i>
C 3	Preble	Cortland	8-6-46
C 7	Otisco	Onondaga	8-28-47
C 11	Otisco	Onondaga	12-22-47
	Tully	Onondaga	
	La Fayette	Onondaga	
C 4	Fabius	Onondaga	10-20-49
	Tully	Onondaga	
C 8	Otisco	Onondaga	10-20-50
C 6	Otisco	Onondaga	12-1-50
	La Fayette	Onondaga	
C 3	Otisco	Onondaga	8-20-55
C 2	Otisco	Onondaga	8-27-56
	Onondaga	Onondaga	
C 5	Otisco	Onondaga	8-27-56

The Reorganization Plan provides for the following central school combination:

CS 2	Tully (Tully)	Onondaga
CS 7	La Fayette (La Fayette)	Onondaga

NOTE: C 2 Spafford (Spafford Center), has been left for inclusion in CS 1 Homer (Homer), Cortland County.



SCHOOL DISTRICTS OF ONTARIO COUNTY

All boundary lines and school district numbers refer to existing conditions as of July 1, 1957.

*Supervisory
District*

Towns

- | | |
|---|---|
| 1 | Bristol, Canadice, East Bloomfield, Naples, Richmond, South
Bristol, West Bloomfield |
| 2 | Farmington, Manchester, Phelps, Victor |
| 3 | Canandaigua, Geneva, Gorham, Hopewell, Seneca |

CITY CENTRAL SCHOOL DISTRICT.

CANANDAIGUA, CITY OF

CANANDAIGUA CITY SCHOOL DISTRICT *Address:* Canandaigua

City Superintendency

County: Ontario

School Referred to: CANANDAIGUA CENTRAL SCHOOL

Date of Meeting: March 18, 1954

Date of Designation: February 18, 1954

Began Operating: School Year 1954-55

Vote: 1,034 For—105 Against—10 Blank or Void

Designation: City School District of the City of Canandaigua

The original Central School District embraced the following school districts:

<i>District</i>	<i>Town</i>	<i>County</i>	<i>Date Effective</i>
	Canandaigua, City of	Ontario	3-18-54
UF 5	Canandaigua	Ontario	3-18-54
	Bristol	Ontario	
C 3	Canandaigua	Ontario	3-18-54
C 8	Canandaigua	Ontario	3-18-54
C 11	Canandaigua	Ontario	3-18-54
C 9	Canandaigua	Ontario	3-18-54
	Canandaigua City	Ontario	
C 1	Canandaigua	Ontario	3-18-54
	Hopewell	Ontario	
C 6	Canandaigua	Ontario	3-18-54
	Farmington	Ontario	
	Hopewell	Ontario	
C 7	Canandaigua	Ontario	3-18-54
	South Bristol	Ontario	
C 10	Canandaigua	Ontario	3-18-54
	East Bloomfield	Ontario	
C 6	Bristol	Ontario	3-18-54
	Canandaigua	Ontario	
C 1	Hopewell	Ontario	3-18-54
C 4	Hopewell	Ontario	3-18-54
C 5	Hopewell	Ontario	3-18-54
C 6	Hopewell	Ontario	3-18-54
C 9	Hopewell	Ontario	3-18-54
	Gorham	Ontario	
C 10	Hopewell	Ontario	3-18-54
	Canandaigua	Ontario	
	Canandaigua City	Ontario	
C 11	Hopewell	Ontario	3-18-54
	Canandaigua	Ontario	

<i>District</i>	<i>Town</i>	<i>County</i>	<i>Date Effective</i>
C 3	Farmington	Ontario	3-18-54
	Canandaigua	Ontario	

The Reorganization Plan provides for the following central school combination:

CS 1	City Central of Canandaigua	Ontario
	Manchester (Red Jacket)	Ontario

CENTRAL SCHOOL DISTRICT

EAST BLOOMFIELD SCHOOL DISTRICT No. 1

Address: East Bloomfield

Supervisory District No. 1

County: Ontario

School Referred to: BLOOMFIELD CENTRAL SCHOOL

Date of Meeting: May 31, 1938

Date of Designation: June 9, 1938

Began Operating: School Year 1938-39

Vote: 354 For—314 Against—2 Blank or Void

Designation: Central School District No. 1 of the Towns of East Bloomfield, Canandaigua, Bristol, Victor, West Bloomfield, Richmond, Ontario County

The original Central School District embraced the following school districts:

<i>District</i>	<i>Town</i>	<i>County</i>	<i>Date Effective</i>
UF 8	East Bloomfield	Ontario	6-9-38
C 2	East Bloomfield	Ontario	6-9-38
C 3	East Bloomfield	Ontario	6-9-38
C 5	East Bloomfield	Ontario	6-9-38
C 6	East Bloomfield	Ontario	6-9-38
C 9	East Bloomfield	Ontario	6-9-38
C 1	East Bloomfield	Ontario	6-9-38
	Canandaigua	Ontario	
	Bristol	Ontario	
C 4	East Bloomfield	Ontario	6-9-38
	Victor	Ontario	
C 7	East Bloomfield	Ontario	6-9-38
	West Bloomfield	Ontario	
C 3	West Bloomfield	Ontario	6-9-38
C 4	West Bloomfield	Ontario	6-9-38
	East Bloomfield	Ontario	
	Richmond	Ontario	
C 2	Canandaigua	Ontario	6-9-38
	East Bloomfield	Ontario	

School districts have been annexed as follows:

C 2	Bristol	Ontario	7-17-47
C 7	Bristol	Ontario	7-17-47
C 3	Bristol	Ontario	12-30-49
	East Bloomfield	Ontario	
	West Bloomfield	Ontario	
C 1	Bristol	Ontario	10-15-53
	East Bloomfield	Ontario	

The Reorganization Plan provides for the addition of the following school districts:

<i>District</i>	<i>Town</i>	<i>County</i>	<i>Date Effective</i>
UF 6	West Bloomfield (West Bloomfield)	Ontario	
C 5	West Bloomfield (West Bloomfield 5)	Ontario	

The Reorganization Plan provides for the following central school combination:

CS 1	East Bloomfield (Bloomfield)	Ontario
CS 1	Richmond (Honeoye)	Ontario

PROPOSED ENLARGED CITY SCHOOL DISTRICT

GENEVA, CITY OF

GENEVA, CITY OF

Address: Geneva

County: Ontario

School Referred to:

Date of Meeting:

Date of Designation:

Began Operating:

Vote:

Designation:

The Reorganization Plan provides for an enlarged city school district to embrace the following school districts:

<i>District</i>	<i>Town</i>	<i>County</i>	<i>Date Effective</i>
Geneva, City of		Ontario	
C 2	Geneva (Glass Factory Bay)	Ontario	
C 3	Geneva (Ansley)	Ontario	
C 4	Geneva (Geneva 4)	Ontario	
C 5	Geneva (Billsboro)	Ontario	
	Seneca	Ontario	
C 6	Geneva (Kashong)	Ontario	
	Benton	Yates	
C 7	Geneva (Bean Hill)	Ontario	
	Seneca	Ontario	
C 6	Phelps (Skuses Corners)	Ontario	
	Geneva	Ontario	
	Waterloo	Seneca	
C 6	Seneca (Tuttle Hill)	Ontario	
	Geneva	Ontario	
C 8	Seneca (Brick)	Ontario	
	Geneva	Ontario	

CENTRAL SCHOOL DISTRICT

MANCHESTER SCHOOL DISTRICT No. 1 *Address:* Manchester
Supervisory District No. 2 *County:* Ontario
School Referred to: MANCHESTER-SHORTSVILLE (RED JACKET)
 CENTRAL SCHOOL

Date of Meeting: June 28, 1949

Date of Designation: June 7, 1949

Began Operating: School Year 1949-50

Vote: 709 For—232 Against—4 Blank or Void

Designation: Central School District No. 1 of the Towns of Manchester,
 Farmington, Hopewell, Ontario County

The original Central School District embraced the following school districts:

<i>District</i>	<i>Town</i>	<i>County</i>	<i>Date Effective</i>
UF 7	Manchester	Ontario	6-28-49
UF 8	Manchester	Ontario	6-28-49
C 1	Manchester	Ontario	6-28-49
C 6	Manchester	Ontario	6-28-49
C 12	Manchester	Ontario	6-28-49
C 11	Manchester	Ontario	6-28-49
	Farmington	Ontario	
C 1	Farmington	Ontario	6-28-49
C 8	Farmington	Ontario	6-28-49
C 9	Farmington	Ontario	6-28-49
C 10	Farmington	Ontario	6-28-49
	Manchester	Ontario	
C 3	Hopewell	Ontario	6-28-49
	Manchester	Ontario	

The Reorganization Plan provides for the following central school combination:

CS 1	Manchester (Red Jacket)	Ontario
	City Central of Canandaigua	Ontario

CENTRAL SCHOOL DISTRICT

NAPLES SCHOOL DISTRICT No. 1

Address: Naples

Supervisory District No. 1

County: Ontario

School Referred to: NAPLES CENTRAL SCHOOL

Date of Meeting: July 15, 1938

Date of Designation: August 8, 1938

Began Operating: School Year 1939-40

Vote: 657 For—397 Against—5 Blank or Void

Designation: Central School District No. 1 of the Towns of Naples, South Bristol, Richmond, Canadice, Ontario County; Prattsburg, Cohocton, Steuben County; Springwater, Livingston County; Italy, Middlesex, Yates County

The original Central School District embraced the following school districts:

<i>District</i>	<i>Town</i>	<i>County</i>	<i>Date Effective</i>
UF 1	Naples	Ontario	8-8-38
C 3	Naples	Ontario	8-8-38
C 5	Naples	Ontario	8-8-38
C 9	Naples	Ontario	8-8-38
C 10	Naples	Ontario	8-8-38
C 11	Naples	Ontario	8-8-38
C 2	Naples	Ontario	8-8-38
	South Bristol	Ontario	
C 6	Naples	Ontario	8-8-38
	South Bristol	Ontario	
C 4	Naples	Ontario	8-8-38
	Prattsburg	Steuben	
C 7	Naples	Ontario	8-8-38
	Springwater	Livingston	
C 8	Naples	Ontario	8-8-38
	Springwater	Livingston	
C 12	Naples	Ontario	8-8-38
	Italy	Yates	
	South Bristol	Ontario	
C 13	Naples	Ontario	8-8-38
	Cohocton	Steuben	
C 14	Naples	Ontario	8-8-38
	Cohocton	Steuben	
C 1	South Bristol	Ontario	8-8-38
C 2	South Bristol	Ontario	8-8-38
C 3	South Bristol	Ontario	8-8-38
C 4	South Bristol	Ontario	8-8-38
C 5	South Bristol	Ontario	8-8-38
C 7	South Bristol	Ontario	8-8-38
C 8	South Bristol	Ontario	8-8-38
C 10	South Bristol	Ontario	8-8-38

<i>District</i>	<i>Town</i>	<i>County</i>	<i>Date Effective</i>
C 3	Italy	Yates	8-8-38
C 4	Italy	Yates	8-8-38
C 6	Italy	Yates	8-8-38
C 9	Italy	Yates	8-8-38
C 1	Italy	Yates	8-8-38
	Middlesex	Yates	
C 3	Prattsburg	Steuben	8-8-38
C 9	Prattsburg	Steuben	8-8-38
C 16	Springwater	Livingston	8-8-38
	Canadice	Ontario	
	Naples	Ontario	
	Richmond	Ontario	

School districts have been annexed as follows:

C 12	Bristol	Ontario	8-23-47
C 4	Canandaigua	Ontario	10-15-53
	South Bristol	Ontario	
	Bristol	Ontario	

CENTRAL SCHOOL DISTRICT

PHELPS SCHOOL DISTRICT No. 1

Address: Phelps

Supervisory District No. 2

County: Ontario

School Referred to: PHELPS CENTRAL SCHOOL

Date of Meeting: September 28, 1938

Date of Designation: September 29, 1938

Began Operating: School Year 1939-40

Vote: 517 For—442 Against—14 Blank or Void

Designation: Central School District No. 1 of the Towns of Phelps, Seneca, Ontario County; Junius, Seneca County; Lyons, Arcadia, Wayne County

The original Central School District embraced the following school districts:

<i>District</i>	<i>Town</i>	<i>County</i>	<i>Date Effective</i>
UF 8	Phelps	Ontario	9-29-38
C 1	Phelps	Ontario	9-29-38
C 3	Phelps	Ontario	9-29-38
C 10	Phelps	Ontario	9-29-38
C 12	Phelps	Ontario	9-29-38
C 13	Phelps	Ontario	9-29-38
C 16	Phelps	Ontario	9-29-38
C 18	Phelps	Ontario	9-29-38
C 19	Phelps	Ontario	9-29-38
C 20	Phelps	Ontario	9-29-38
C 2	Phelps	Ontario	9-29-38
	Seneca	Ontario	
C 11	Phelps	Ontario	9-29-38
	Junius	Seneca	
C 14	Phelps	Ontario	9-29-38
	Lyons	Wayne	
C 17	Phelps	Ontario	9-29-38
	Arcadia	Wayne	
	Lyons	Wayne	

School district has been annexed as follows:

C 4	Seneca	Ontario	7-31-54
	Phelps	Ontario	

The Reorganization Plan provides for the following central school combination:

CS 1	Phelps (Phelps)	Ontario
CS 2	Phelps (Clifton Springs)	Ontario

CENTRAL SCHOOL DISTRICT

PHELPS SCHOOL DISTRICT No. 2

Address: Clifton Springs

Supervisory District No. 2

County: Ontario

School Referred to: CLIFTON SPRINGS CENTRAL SCHOOL

Date of Meeting: June 19, 1941

Date of Designation: July 19, 1941

Began Operating: School Year 1941-42

Vote: 481 For—129 Against—4 Blank or Void

Redesignation: Central School District No. 2 of the Towns of Phelps,
(8-21-50) Manchester, Hopewell, Seneca, Ontario County; Ar-
cadia, Wayne County

The original Central School District embraced the following school districts:

<i>District</i>	<i>Town</i>	<i>County</i>	<i>Date Effective</i>
UF 4	Phelps	Ontario	7-19-41
	Manchester	Ontario	
C 7	Phelps	Ontario	7-19-41
C 15	Phelps	Ontario	7-19-41
C 5	Phelps	Ontario	7-19-41
	Hopewell	Ontario	
C 2	Manchester	Ontario	7-19-41
C 4	Manchester	Ontario	7-19-41
C 9	Manchester	Ontario	7-19-41
C 5	Manchester	Ontario	7-19-41
	Phelps	Ontario	
C 3	Manchester	Ontario	7-19-41
	Hopewell	Ontario	
C 12	Hopewell	Ontario	7-19-41
	Phelps	Ontario	
C 12	Arcadia	Wayne	7-19-41
	Manchester	Ontario	
	Phelps	Ontario	

School districts have been annexed as follows:

C 7	Hopewell	Ontario	9-6-52
C 3	Seneca	Ontario	8-26-54
	Phelps	Ontario	

The Reorganization Plan provides for the following central school combination:

CS 2	Phelps (Clifton Springs)	Ontario
CS 1	Phelps (Phelps)	Ontario

CENTRAL SCHOOL DISTRICT

RICHMOND SCHOOL DISTRICT No. 1

Address: Honeoye

Supervisory District No. 1

County: Ontario

School Referred to: HONEOYE CENTRAL SCHOOL

Date of Meeting: May 5, 1947

Date of Designation: April 14, 1947

Began Operating: School Year 1947-48

Vote: 407 For—203 Against—0 Blank or Void

Designation: Central School District No. 1 of the Towns of Richmond, Bristol, Canadice, South Bristol, West Bloomfield, Ontario County; Livonia, Livingston County

The original Central School District embraced the following school districts:

<i>District</i>	<i>Town</i>	<i>County</i>	<i>Date Effective</i>
UF 9	Richmond	Ontario	5-5-47
C 1	Richmond	Ontario	5-5-47
C 3	Richmond	Ontario	5-5-47
C 4	Richmond	Ontario	5-5-47
C 5	Richmond	Ontario	5-5-47
C 6	Richmond	Ontario	5-5-47
C 7	Richmond	Ontario	5-5-47
C 2	Richmond	Ontario	5-5-47
	West Bloomfield	Ontario	
C 8	Richmond	Ontario	5-5-47
	Livonia	Livingston	
C 10	Richmond	Ontario	5-5-47
	Bristol	Ontario	
C 1	Canadice	Ontario	5-5-47
C 3	Canadice	Ontario	5-5-47
C 7	Canadice	Ontario	5-5-47
C 9	Canadice	Ontario	5-5-47
C 2	Canadice	Ontario	5-5-47
	Richmond	Ontario	
	Livonia	Livingston	
C 4	Canadice	Ontario	5-5-47
	Richmond	Ontario	
C 8	Canadice	Ontario	5-5-47
	Richmond	Ontario	
C 4	Bristol	Ontario	5-5-47
C 8	Bristol	Ontario	5-5-47
C 9	Bristol	Ontario	5-5-47
C 10	Bristol	Ontario	5-5-47
C 11	Bristol	Ontario	5-5-47
C 5	Bristol	Ontario	5-5-47
	Richmond	Ontario	

<i>District</i>	<i>Town</i>	<i>County</i>	<i>Date Effective</i>
C 6	South Bristol	Ontario	5-5-47
	Bristol	Ontario	
C 11	South Bristol	Ontario	5-5-47
	Richmond	Ontario	

The Reorganization Plan provides for the following central school combination:

CS 1	Richmond (Honeoye)	Ontario
CS 1	East Bloomfield (Bloomfield)	Ontario

CENTRAL SCHOOL DISTRICT

SENECA SCHOOL DISTRICT No. 1

Address: Gorham

Supervisory District No. 2

County: Ontario

School Referred to: SENECA-GORHAM-POTTER CENTRAL SCHOOL

Date of Meeting: June 25, 1930

Date of Designation: July 18, 1930

Began Operating: School Year 1930-31

Vote: 204 For—100 Against—0 Blank or Void

Designation: Central School District No. 1 of the Towns of Seneca,
Gorham, Ontario County; Potter, Yates County

The original Central School District embraced the following school districts:

<i>District</i>	<i>Town</i>	<i>County</i>	<i>Date Effective</i>
UF 1	Seneca	Ontario	7-18-30
C 2	Gorham	Ontario	7-18-30
C 5	Gorham	Ontario	7-18-30
C 3	Gorham	Ontario	7-18-30
	Seneca	Ontario	
C 10	Gorham	Ontario	7-18-30
	Seneca	Ontario	
C 4	Gorham	Ontario	7-18-30
	Seneca	Ontario	
	Potter	Yates	

School districts have been annexed as follows:

C 1	Potter	Yates	5-20-37
	Gorham	Ontario	
C 6	Gorham	Ontario	6-20-37
C 3	Potter	Yates	11-8-38
	Benton	Yates	
C 10	Benton	Yates	11-8-38
	Potter	Yates	
	Seneca	Ontario	
C 4	Gorham	Ontario	11-10-38
C 8	Gorham	Ontario	8-1-39
C 8	Hopewell	Ontario	8-1-39
	Gorham	Ontario	
C 2	Seneca	Ontario	11-21-45
C 2	Hopewell	Ontario	7-25-56
C 7	Seneca	Ontario	8-17-56

The Reorganization Plan provides for the addition of the following school districts:

C 5	Seneca (Wabash)	Ontario
C 9	Seneca (Number Nine)	Ontario
C 10	Seneca (Hall)	Ontario

The Reorganization Plan provides for the following central school combination:

<i>District</i>	<i>Town</i>	<i>County</i>	<i>Date Effective</i>
CS 1	Seneca (Seneca-Gorham-Potter)	Ontario	
CS 2	Middlesex (Middlesex Valley)	Yates	

CENTRAL SCHOOL DISTRICT

VICTOR SCHOOL DISTRICT No. 1

Address: Victor

Supervisory District No. 2

County: Ontario

School Referred to: VICTOR CENTRAL SCHOOL

Date of Meeting: September 14, 1938

Date of Designation: September 22, 1938

Began Operating: School Year 1939-40

Vote: 549 For—284 Against—10 Blank or Void

Designation: Central School District No. 1 of the Towns of Victor,
Farmington, East Bloomfield, Ontario County; Perinton,
Monroe County

The original Central School District embraced the following school districts:

<i>District</i>	<i>Town</i>	<i>County</i>	<i>Date Effective</i>
UF 1	Victor	Ontario	9-22-38
C 2	Victor	Ontario	9-22-38
C 4	Victor	Ontario	9-22-38
C 8	Victor	Ontario	9-22-38
C 9	Victor	Ontario	9-22-38
C 10	Victor	Ontario	9-22-38
C 11	Victor	Ontario	9-22-38
C 3	Victor	Ontario	9-22-38
	East Bloomfield	Ontario	
C 5	Victor	Ontario	9-22-38
	East Bloomfield	Ontario	
C 6	Victor	Ontario	9-22-38
	Farmington	Ontario	
C 7	Victor	Ontario	9-22-38
	Perinton	Monroe	
C 2	Farmington	Ontario	9-22-38
C 5	Farmington	Ontario	9-22-38
C 6	Farmington	Ontario	9-22-38
C 7	Farmington	Ontario	9-22-38
C 4	Farmington	Ontario	9-22-38
	Victor	Ontario	

School districts have been annexed as follows:

C 12	Farmington	Ontario	11-27-43
	Macedon	Wayne	
C 11	Perinton	Monroe	10-23-51
(Part of)	Macedon	Wayne	
	Victor	Ontario	
	Farmington	Ontario	

SCHOOL DISTRICTS OF ORANGE COUNTY

All boundary lines and school district numbers refer to existing conditions as of July 1, 1957.

*Supervisory
District*

Towns

- | | |
|---|---|
| 1 | Blooming Grove, Cornwall, Crawford, Hamptonburg, Highlands, Monroe, Montgomery, Newburgh, New Windsor, Tuxedo, Woodbury |
| 2 | Chester, Deerpark, Goshen, Greenville, Minisink, Mount Hope, Wallkill, Warwick, Wawayanda |

CENTRAL SCHOOL DISTRICT

BLOOMING GROVE SCHOOL DISTRICT No. 2

Address: Washingtonville

Supervisory District No. 1

County: Orange

School Referred to: WASHINGTONVILLE CENTRAL SCHOOL

Date of Meeting: June 25, 1931

Date of Designation: July 1, 1931

Began Operating: School Year 1931-32

Vote: 203 For—47 Against—0 Blank or Void

Designation: Central School District No. 2 of the Towns of Blooming Grove, Chester, Goshen, New Windsor, Hamptonburg, Orange County

The original Central School District embraced the following school districts:

<i>District</i>	<i>Town</i>	<i>County</i>	<i>Date Effective</i>
UF 5	Blooming Grove	Orange	7-1-31
C 2	Blooming Grove	Orange	7-1-31
C 6	Blooming Grove	Orange	7-1-31
C 9	Blooming Grove	Orange	7-1-31
C 10	Blooming Grove	Orange	7-1-31
C 12	Blooming Grove	Orange	7-1-31
	New Windsor	Orange	
C 8	Blooming Grove	Orange	7-1-31
	Chester	Orange	
C 7	New Windsor	Orange	7-1-31
C 2	Hamptonburg	Orange	7-1-31
	Blooming Grove	Orange	
C 3	Hamptonburg	Orange	7-1-31
	New Windsor	Orange	

School districts have been annexed as follows:

C 1	Hamptonburg	Orange	12-3-31
C 11	Blooming Grove	Orange	10-1-37
	Hamptonburg	Orange	
C 6	New Windsor	Orange	3-1-46
C 8	New Windsor	Orange	4-13-48
C 1	Blooming Grove	Orange	8-9-54
	New Windsor	Orange	
	Cornwall	Orange	

CENTRAL SCHOOL DISTRICT

CORNWALL SCHOOL DISTRICT No. 1

Address: Cornwall

Supervisory District No. 1

County: Orange

School Referred to: CORNWALL CENTRAL SCHOOL

Date of Meeting: June 15, 1954

Date of Designation: May 21, 1954

Began Operating: School Year 1954-55

Vote: 1,323 For—384 Against—22 Blank or Void

Designation: Central School District No. 1 of the Towns of Cornwall,
New Windsor, Woodbury, Orange County

The original Central School District embraced the following school districts:

<i>District</i>	<i>Town</i>	<i>County</i>	<i>Date Effective</i>
UF 4	Cornwall	Orange	6-15-54
UF 5	Cornwall	Orange	6-15-54
C 1	Cornwall	Orange	6-15-54
C 2	Cornwall	Orange	6-15-54
C 3	Cornwall	Orange	6-15-54
	New Windsor	Orange	
C 2	New Windsor	Orange	6-15-54
C 1	Woodbury	Orange	6-15-54

The Reorganization Plan provides for the addition of the following school district:

C 4 New Windsor (Mount Airy) Orange

CENTRAL SCHOOL DISTRICT

CRAWFORD SCHOOL DISTRICT No. 1

Address: Pine Bush

Supervisory District No. 1

County: Orange

School Referred to: PINE BUSH CENTRAL SCHOOL

Date of Meeting: September 19, 1938

Date of Designation: September 20, 1938

Began Operating: School Year 1939-40

Vote: 440 For—300 Against—0 Blank or Void

Designation: Central School District No. 1 of the Towns of Crawford, Montgomery, Wallkill, Orange County; Shawangunk, Gardiner, Ulster County; Mamakating, Sullivan County

The original Central School District embraced the following school districts:

<i>District</i>	<i>Town</i>	<i>County</i>	<i>Date Effective</i>
UF 3	Crawford	Orange	9-20-38
	Shawangunk	Ulster	
C 4	Crawford	Orange	9-20-38
C 5	Crawford	Orange	9-20-38
C 6	Crawford	Orange	9-20-38
C 1	Crawford	Orange	9-20-38
	Montgomery	Orange	
C 7	Crawford	Orange	9-20-38
	Mamakating	Sullivan	
C 8	Crawford	Orange	9-20-38
	Wallkill	Orange	
C 3	Shawangunk	Ulster	9-20-38
C 4	Shawangunk	Ulster	9-20-38
C 7	Shawangunk	Ulster	9-20-38
C 10	Shawangunk	Ulster	9-20-38
C 1	Shawangunk	Ulster	9-20-38
	Gardiner	Ulster	

School districts have been annexed as follows:

C 13	Mamakating	Sullivan	12-30-44
C 14	Wallkill	Orange	6-25-54
	Crawford	Orange	

The Reorganization Plan provides for the addition of the following school districts:

C 2	Mamakating (Burlingham)	Sullivan
C 4	Mamakating (Roosa Gap)	Sullivan

CENTRAL SCHOOL DISTRICT

GOSHEN SCHOOL DISTRICT No. 1

Address: Goshen

Supervisory District No. 2

County: Orange

School Referred to: GOSHEN CENTRAL SCHOOL

Date of Meeting: June 16, 1937

Date of Designation: June 22, 1937

Began Operating: School Year 1937-38

Vote: 520 For—147 Against—1 Blank or Void

Designation: Central School District No. 1 of the Towns of Goshen, Hamptonburg, Chester, Wallkill, Wawayanda, Orange County

The original Central School District embraced the following school districts:

<i>District</i>	<i>Town</i>	<i>County</i>	<i>Date Effective</i>
UF 8	Goshen	Orange	6-22-37
C 1	Goshen	Orange	6-22-37
C 3	Goshen	Orange	6-22-37
C 4	Goshen	Orange	6-22-37
C 6	Goshen	Orange	6-22-37
C 9	Goshen	Orange	6-22-37
C 5	Goshen	Orange	6-22-37
	Hamptonburg	Orange	
C 7	Goshen	Orange	6-22-37
	Chester	Orange	
C 6	Hamptonburg	Orange	6-22-37
C 7	Wallkill	Orange	6-22-37
C 3	Wallkill	Orange	6-22-37
	Hamptonburg	Orange	
	Goshen	Orange	
C 7	Wawayanda	Orange	6-22-37
C 10	Wawayanda	Orange	6-22-37
	Goshen	Orange	

School district has been annexed as follows:

C 4	Hamptonburg	Orange	8-15-52
-----	-------------	--------	---------

The Reorganization Plan provides for the addition of the following school districts:

UF 1	Chester (Chester)	Orange
	Goshen	Orange
	Blooming Grove	Orange
C 5	Hamptonburg (Grove St.)	Orange
	Montgomery	Orange

CENTRAL SCHOOL DISTRICT

HIGHLANDS SCHOOL DISTRICT No. 1 *Address:* Highland Falls

Supervisory District No. 1

County: Orange

School Referred to: HIGHLAND FALLS CENTRAL SCHOOL

Date of Meeting: June 1, 1954

Date of Designation: May 12, 1954

Began Operating: School Year 1954-55

Vote: 673 For—81 Against—1 Blank or Void

Designation: Central School District No. 1 of the Town of Highlands,
Orange County

The original Central School District embraced the following school district:

<i>District</i>	<i>Town</i>	<i>County</i>	<i>Date Effective</i>
UF 2	Highlands	Orange	6-1-54

ENLARGED CITY SCHOOL DISTRICT

MIDDLETOWN, CITY OF

MIDDLETOWN, CITY OF

Address: Middletown

County: Orange

School Referred to: MIDDLETOWN ENLARGED CITY SCHOOL DISTRICT

Date of Meeting: August 4, 1955

Date of Designation: September 7, 1955

Began Operating: School Year 1956-57

Vote: 117 For—2 Against—1 Blank or Void

Designation: City School District of the City of Middletown

The original Enlarged City School District embraced the following school districts:

<i>District</i>	<i>Town</i>	<i>County</i>	<i>Date Effective</i>
	Middletown, City of	Orange	7-1-56
C 2	Wawayanda	Orange	7-1-56
	Wallkill	Orange	

The Reorganization Plan provides for the addition of the following school districts:

C 2	Wallkill (Pine Knot)	Orange
C 4	Wallkill (Mud Mills)	Orange
C 8	Wallkill (Millsburg)	Orange
C 9	Wallkill (Scotchtown)	Orange
C 10	Wallkill (Rockville)	Orange
C 12	Wallkill (Washington Heights)	Orange
C 13	Wallkill (Mount Johnson)	Orange
C 16	Wallkill (Van Burenville)	Orange
C 17	Wallkill (Mapledale)	Orange
C 18	Wallkill (Pilgrim Corners)	Orange
C 19	Wallkill (Circleville)	Orange
C 5	Wallkill (Brimstone)	Orange
	Crawford	Orange
C 11	Wallkill (Mechanicstown)	Orange
	Goshen	Orange
	Wawayanda	Orange
C 15	Wallkill (Prosperous Valley)	Orange
	Mount Hope	Orange
UF 2	Mount Hope (Otisville)	Orange
C 1	Mount Hope (Finchville)	Orange
C 4	Mount Hope (Mount Hope)	Orange
C 5	Mount Hope (Howells)	Orange
	Wallkill	Orange

<i>District</i>	<i>Town</i>	<i>County</i>	<i>Date Effective</i>
UF 1	Mamakating (Bloomingburg) Wallkill	Sullivan Orange	
C 3	Mamakating (New Vernon) Mount Hope	Sullivan Orange	
C 14	Mamakating (Winterton)	Sullivan	
C 19	Mamakating (Maple Grove)	Sullivan	

CENTRAL SCHOOL DISTRICT

MINISINK SCHOOL DISTRICT No. 1

Address: Slate Hill

Supervisory District No. 2

County: Orange

School Referred to: MINISINK-GREENVILLE-WAWAYANDA

CENTRAL SCHOOL

Date of Meeting: June 30, 1955

Date of Designation: June 16, 1955

Began Operating: School Year 1955-56

Vote: 808 For—274 Against—18 Blank or Void

Designation: Central School District No. 1 of the Towns of Minisink, Greenville, Wawayanda, Orange County

The original Central School District embraced the following school districts:

<i>District</i>	<i>Town</i>	<i>County</i>	<i>Date Effective</i>
C 1	Minisink	Orange	6-30-55
	Greenville	Orange	
C 4	Minisink	Orange	6-30-55
C 5	Minisink	Orange	6-30-55
C 8	Minisink	Orange	6-30-55
C 2	Minisink	Orange	6-30-55
	Greenville	Orange	
C 3	Minisink	Orange	6-30-55
	Wawayanda	Orange	
	Greenville	Orange	
C 6	Minisink	Orange	6-30-55
	Wawayanda	Orange	
C 2	Greenville	Orange	6-30-55
C 3	Greenville	Orange	6-30-55
C 4	Greenville	Orange	6-30-55
C 5	Greenville	Orange	6-30-55
C 6	Greenville	Orange	6-30-55
C 7	Greenville	Orange	6-30-55
C 1	Greenville	Orange	6-30-55
	Wawayanda	Orange	
C 3	Wawayanda	Orange	6-30-55
C 4	Wawayanda	Orange	6-30-55
C 5	Wawayanda	Orange	6-30-55
C 6	Wawayanda	Orange	6-30-55
C 9	Wawayanda	Orange	6-30-55
C 8	Wawayanda	Orange	6-30-55
	Greenville	Orange	

CENTRAL SCHOOL DISTRICT

MONROE SCHOOL DISTRICT No. 1

Address: Central Valley

Supervisory District No. 1

County: Orange

School Referred to: MONROE-WOODBURY CENTRAL SCHOOL

Date of Meeting: June 19, 1951

Date of Designation: May 16, 1951

Began Operating: School Year 1951-52

Vote: 593 For—587 Against—8 Blank or Void

Designation: Central School District No. 1 of the Towns of Monroe, Woodbury, Blooming Grove, Chester, Tuxedo, Orange County

The original Central School District embraced the following school districts:

<i>District</i>	<i>Town</i>	<i>County</i>	<i>Date Effective</i>
UF 1	Monroe	Orange	6-19-51
	Blooming Grove	Orange	
UF 4	Monroe	Orange	6-19-51
	Woodbury	Orange	
UF 3	Woodbury	Orange	6-19-51
C 2	Monroe	Orange	6-19-51
	Chester	Orange	
C 3	Monroe	Orange	6-19-51
	Tuxedo	Orange	
C 5	Monroe	Orange	6-19-51
	Woodbury	Orange	
C 2	Woodbury	Orange	6-19-51
C 4	Blooming Grove	Orange	6-19-51
	Chester	Orange	
C 7	Blooming Grove	Orange	6-19-51
	Monroe	Orange	
	Chester	Orange	
C 3	Chester	Orange	6-19-51
C 1	Tuxedo	Orange	6-19-51

The Reorganization Plan provides for the addition of the following school districts:

UF 3	Tuxedo (Tuxedo)	Orange
C 2	Tuxedo (Southfield)	Orange
C 11	Warwick (Greenwood Lake)	Orange

PROPOSED CENTRAL SCHOOL DISTRICT

WALDEN, VILLAGE OF

MONTGOMERY SCHOOL DISTRICT No.

Address: Walden

Supervisory District No.

County: Orange

School Referred to:

Date of Meeting:

Date of Designation:

Began Operating:

Vote:

Designation:

The Reorganization Plan provides for a Central School District to embrace the following school districts:

<i>District</i>	<i>Town</i>	<i>County</i>	<i>Date Effective</i>
IUF 5	Montgomery (Walden Village)	Orange	
UF 6	Montgomery (Maybrook)	Orange	
	Hamptonburg	Orange	
UF 7	Montgomery (Montgomery)	Orange	
C 1	Montgomery (St. Andrews)	Orange	
	Shawangunk	Ulster	
C 2	Montgomery (Goodwill)	Orange	
C 3	Montgomery (Coldenham)	Orange	
	New Windsor	Orange	
C 4	Montgomery (Berea)	Orange	
C 8	Montgomery (Houston)	Orange	
	New Windsor	Orange	
C 9	Montgomery (Clineman)	Orange	
	Shawangunk	Ulster	
C 10	Montgomery (Beamer)	Orange	
C 11	Montgomery (Cross Roads)	Orange	
C 12	Montgomery (Kaisertown)	Orange	
C 6	Wallkill (Franklin Square)	Orange	
	Montgomery	Orange	
C 9	Crawford (Collabar)	Orange	
C 10	Crawford (Union)	Orange	
C 10	Newburgh (East Coldenham)	Orange	
	Montgomery	Orange	

PROPOSED ENLARGED CITY SCHOOL DISTRICT

NEWBURGH, CITY OF

NEWBURGH, CITY OF

Address: Newburgh

County: Orange

School Referred to:

Date of Meeting:

Date of Designation:

Began Operating:

Vote:

Designation:

The Reorganization Plan provides for an enlarged city school district to embrace the following school districts:

<i>District</i>	<i>Town</i>	<i>County</i>	<i>Date Effective</i>
	Newburgh, City of	Orange	
UF 8	Newburgh (Gardnertown)	Orange	
UF 11	Newburgh (Union Grove)	Orange	
UF 1	New Windsor (New Windsor)	Orange	
C 1	Newburgh (Balmville)	Orange	
C 3	Newburgh (Orange Lake)	Orange	
C 4	Newburgh (Fostertown)	Orange	
C 5	Newburgh (Roseton)	Orange	
C 9	Newburgh (Middle Hope)	Orange	
C 3	New Windsor (Vails Gate)	Orange	
C 5	New Windsor (Silver Stream)	Orange	

CITY CENTRAL SCHOOL DISTRICT

PORT JERVIS, CITY OF

PORT JERVIS CITY SCHOOL DISTRICT *Address:* Port Jervis
City Superintendency *County:* Orange
School Referred to: PORT JERVIS CENTRAL SCHOOL
Date of Meeting: June 4, 1954
Date of Designation: May 18, 1954
Began Operating: School Year 1954-55
Vote: 1,107 For—214 Against—17 Blank or Void
Designation: City School District of the City of Port Jervis

The original Central School District embraced the following school districts:

<i>District</i>	<i>Town</i>	<i>County</i>	<i>Date Effective</i>
Port Jervis, City of		Orange	6-4-54
C 3	Deerpark	Orange	6-4-54
C 7	Deerpark	Orange	6-4-54
C 9	Deerpark	Orange	6-4-54
C 10	Deerpark	Orange	6-4-54
C 14	Deerpark	Orange	6-4-54
C 6	Deerpark	Orange	6-4-54
	Forestburg	Sullivan	
C 12	Deerpark	Orange	6-4-54
	Mount Hope	Orange	

The Reorganization Plan provides for the addition of the following school districts:

C 11	Deerpark (Port Orange)	Orange
C 13	Deerpark (Cuddebackville)	Orange
C 10	Mamakating (Westbrookville)	Sullivan

CENTRAL SCHOOL DISTRICT

WARWICK SCHOOL DISTRICT No. 1

Address: Warwick

Supervisory District No. 2

County: Orange

School Referred to: WARWICK-PINE ISLAND CENTRAL SCHOOL

Date of Meeting: June 15, 1954

Date of Designation: May 26, 1954

Began Operating: School Year 1954-55

Vote: 1,127 For—145 Against—22 Blank or Void

Designation: Central School District No. 1 of the Towns of Warwick, Chester, Orange County

The original Central School District embraced the following school districts:

<i>District</i>	<i>Town</i>	<i>County</i>	<i>Date Effective</i>
*CS 1	Warwick	Orange	6-15-54
**CS 2	Warwick	Orange	6-15-54
	Chester	Orange	

The Reorganization Plan provides for the addition of the following school district:

UF 15 Warwick (S.S. Seward Institute) Orange

The Central Schools, above, were comprised of the following districts:

*CS 1—UF	2	Warwick	Orange	9-3-26
C	1	Warwick	Orange	9-3-26
**CS 2—C	1	Warwick	Orange	5-25-54
C	8	Warwick	Orange	5-25-54
C	9	Warwick	Orange	5-25-54
C	16	Warwick	Orange	5-25-54
C	14	Warwick	Orange	5-25-54
		Chester	Orange	
C	4	Chester	Orange	5-25-54
C	2	Chester	Orange	5-25-54
		Warwick	Orange	

SCHOOL DISTRICTS
OF
ORLEANS COUNTY

All boundary lines and school district numbers refer to existing conditions as of July 1, 1957.

*Supervisory
District*

Towns

Sole	Albion, Barre, Carlton, Clarendon, Gaines, Kendall, Murray, Ridgeway, Shelby, Yates
------	---

INDEPENDENT CENTRAL SCHOOL DISTRICT

ALBION, VILLAGE OF

ALBION SCHOOL DISTRICT No. 1

Independent Village Superintendency

School Referred to: ALBION CENTRAL SCHOOL

Date of Meeting: June 26, 1953

Date of Designation: May 20, 1953

Began Operating: School Year 1953-54

Vote: 443 For—19 Against—1 Blank or Void

Designation: Central School District No. 1 of the Towns of Albion, Carlton, Gaines, Barre, Ridgeway, Murray, Kendall, Orleans County; Elba, Genesee County

Address: Albion

County: Orleans

The original Central School District embraced the following school districts:

<i>District</i>	<i>Town</i>	<i>County</i>	<i>Date Effective</i>
IUF 1	Albion (Albion Village)	Orleans	6-26-53
	Gaines	Orleans	
UF 15	Carlton	Orleans	6-26-53
	Gaines	Orleans	
C 5	Albion	Orleans	6-26-53
C 6	Albion	Orleans	6-26-53
C 2	Albion	Orleans	6-26-53
	Barre	Orleans	
C 3	Albion	Orleans	6-26-53
	Barre	Orleans	
C 8	Albion	Orleans	6-26-53
	Barre	Orleans	
C 10	Albion	Orleans	6-26-53
	Barre	Orleans	
C 4	Albion	Orleans	6-26-53
	Gaines	Orleans	
C 7	Albion	Orleans	6-26-53
	Ridgeway	Orleans	
C 9	Albion	Orleans	6-26-53
	Murray	Orleans	
C 6	Carlton	Orleans	6-26-53
C 14	Carlton	Orleans	6-26-53
C 12	Carlton	Orleans	6-26-53
	Gaines	Orleans	
C 13	Carlton	Orleans	6-26-53
	Kendall	Orleans	
	Gaines	Orleans	
C 1	Gaines	Orleans	6-26-53
C 2	Gaines	Orleans	6-26-53

<i>District</i>	<i>Town</i>	<i>County</i>	<i>Date Effective</i>
C 3	Gaines	Orleans	6-26-53
C 4	Gaines	Orleans	6-26-53
C 5	Gaines	Orleans	6-26-53
C 6	Gaines	Orleans	6-26-53
C 10	Gaines	Orleans	6-26-53
C 11	Gaines	Orleans	6-26-53
C 7	Gaines	Orleans	6-26-53
	Albion	Orleans	
C 8	Gaines	Orleans	6-26-53
	Albion	Orleans	
C 12	Gaines	Orleans	6-26-53
	Albion	Orleans	
C 9	Gaines	Orleans	6-26-53
	Murray	Orleans	
C 1	Barre	Orleans	6-26-53
C 5	Barre	Orleans	6-26-53
C 6	Barre	Orleans	6-26-53
C 9	Barre	Orleans	6-26-53
C 10	Barre	Orleans	6-26-53
C 11	Barre	Orleans	6-26-53
C 13	Barre	Orleans	6-26-53
C 14	Barre	Orleans	6-26-53
C 15	Barre	Orleans	6-26-53
C 8	Barre	Orleans	6-26-53
	Albion	Orleans	
C 12	Barre	Orleans	6-26-53
	Albion	Orleans	
C 2	Barre	Orleans	6-26-53
	Elba	Genesee	

CENTRAL SCHOOL DISTRICT

KENDALL SCHOOL DISTRICT No. 7

Address: Kendall

Supervisory District Sole

County: Orleans

School Referred to: KENDALL CENTRAL SCHOOL

Date of Meeting: March 12, 1935

Date of Designation: March 28, 1935

Began Operating: School year 1935-36

Vote: 231 For—132 Against—1 Blank or Void

Redesignation: Central School District No. 7 of the Towns of Kendall,
(11-3-54) Carlton, Murray, Orleans County; Hamlin, Clarkson,
Monroe County

The original Central School District embraced the following school districts:

<i>District</i>	<i>Town</i>	<i>County</i>	<i>Date Effective</i>
UF 7	Kendall	Orleans	3-28-35
C 3	Kendall	Orleans	3-28-35
C 4	Kendall	Orleans	3-28-35
C 5	Kendall	Orleans	3-28-35
C 10	Kendall	Orleans	3-28-35
C 11	Kendall	Orleans	3-28-35
C 12	Kendall	Orleans	3-28-35
C 6	Kendall	Orleans	3-28-35
	Murray	Orleans	
C 4	Carlton	Orleans	3-28-35
	Kendall	Orleans	
C 10	Carlton	Orleans	3-28-35
	Kendall	Orleans	

School districts have been annexed as follows:

C 1	Hamlin	Monroe	9-25-47
	Clarkson	Monroe	
	Murray	Orleans	
	Kendall	Orleans	
C 2	Hamlin	Monroe	9-30-47
	Kendall	Orleans	
C 3	Hamlin	Monroe	9-30-47
C 8	Kendall	Orleans	10-25-47
	Hamlin	Monroe	
C 2	Murray	Orleans	8-4-49
C 3	Murray	Orleans	8-4-49
	Kendall	Orleans	
C 13	Murray	Orleans	8-31-51
	Kendall	Orleans	
C 16	Carlton	Orleans	6-30-52
C 7	Carlton	Orleans	7-24-53

<i>District</i>	<i>Town</i>	<i>County</i>	<i>Date Effective</i>
C 12	Hamlin	Monroe	6-30-57
C 13	Hamlin	Monroe	6-30-57

The Reorganization Plan provides for the following central school combination:

CS 7	Kendall (Kendall)	Orleans
CS 4	Murray (Holley)	Orleans

CENTRAL SCHOOL DISTRICT

MURRAY SCHOOL DISTRICT No. 4

Address: Holley

Supervisory District Sole

County: Orleans

School Referred to: HOLLEY CENTRAL SCHOOL

Date of Meeting: June 29, 1949

Date of Designation: June 2, 1949

Began Operating: School Year 1949-50

Vote: 471 For—418 Against—2 Blank or Void

Designation: Central School District No. 4 of the Towns of Murray, Clarendon, Albion, Barre, Orleans County; Clarkson, Monroe County

The original Central School District embraced the following school districts:

<i>District</i>	<i>Town</i>	<i>County</i>	<i>Date Effective</i>
UF 7	Murray	Orleans	6-29-49
	Clarendon	Orleans	
C 4	Murray	Orleans	6-29-49
C 6	Murray	Orleans	6-29-49
C 10	Murray	Orleans	6-29-49
C 11	Murray	Orleans	6-29-49
C 12	Murray	Orleans	6-29-49
C 5	Murray	Orleans	6-29-49
	Clarkson	Orleans	
C 8	Murray	Orleans	6-29-49
	Clarendon	Orleans	
C 14	Murray	Orleans	6-29-49
	Clarendon	Orleans	
	Albion	Orleans	
C 2	Clarendon	Orleans	6-29-49
C 6	Clarendon	Orleans	6-29-49
C 10	Clarendon	Orleans	6-29-49
C 11	Clarendon	Orleans	6-29-49
C 13	Clarendon	Orleans	6-29-49
C 14	Clarendon	Orleans	6-29-49
C 4	Clarendon	Orleans	6-29-49
	Barre	Orleans	
C 12	Clarendon	Orleans	6-29-49
	Barre	Orleans	

The Reorganization Plan provides for the following central school combination:

CS 4	Murray (Holley)	Orleans
CS 7	Kendall (Kendall)	Orleans

INDEPENDENT CENTRAL SCHOOL DISTRICT

MEDINA, VILLAGE OF

RIDGEWAY SCHOOL DISTRICT No. 1

Address: Medina

Independent Village Superintendency

County: Orleans

School Referred to: MEDINA CENTRAL SCHOOL

Date of Meeting: June 22, 1953

Date of Designation: May 26, 1953

Began Operating: School Year 1953-54

Vote: 918 For—433 Against—11 Blank or Void

Designation: School District No. 1 of the Towns of Ridgeway, Shelby, Barre, Albion, Orleans County; Hartland, Niagara County; Alabama, Genesee County

The original Central School District embraced the following school districts:

<i>District</i>	<i>Town</i>	<i>County</i>	<i>Date Effective</i>
IUF 12	Ridgeway (Medina Village)	Orleans	6-22-53
	Shelby	Orleans	
UF 15	Ridgeway	Orleans	6-22-53
	Albion	Orleans	
C 1	Ridgeway	Orleans	6-22-53
C 2	Ridgeway	Orleans	6-22-53
C 5	Ridgeway	Orleans	6-22-53
C 6	Ridgeway	Orleans	6-22-53
C 8	Ridgeway	Orleans	6-22-53
C 10	Ridgeway	Orleans	6-22-53
C 14	Ridgeway	Orleans	6-22-53
C 13	Ridgeway	Orleans	6-22-53
	Hartland	Niagara	
C 1	Shelby	Orleans	6-22-53
C 3	Shelby	Orleans	6-22-53
C 6	Shelby	Orleans	6-22-53
C 9	Shelby	Orleans	6-22-53
C 10	Shelby	Orleans	6-22-53
C 11	Shelby	Orleans	6-22-53
C 12	Shelby	Orleans	6-22-53
C 13	Shelby	Orleans	6-22-53
C 15	Shelby	Orleans	6-22-53
C 16	Shelby	Orleans	6-22-53
C 5	Shelby	Orleans	6-22-53
	Barre	Orleans	
	Alabama	Genesee	
C 7	Shelby	Orleans	6-22-53
	Barre	Orleans	
	Albion	Orleans	
	Ridgeway	Orleans	

<i>District</i>	<i>Town</i>	<i>County</i>	<i>Date Effective</i>
C 8	Shelby	Orleans	6-22-53
	Barre	Orleans	
C 14	Shelby	Orleans	6-22-53
	Ridgeway	Orleans	
C 3	Barre	Orleans	6-22-53

The Reorganization Plan provides for the following central school combination:

ICS 1	Ridgeway (Medina)	Orleans
CS 1	Yates (Lyndonville)	Orleans

CENTRAL SCHOOL DISTRICT

YATES SCHOOL DISTRICT No. 1

Address: Lyndonville

Supervisory District Sole

County: Orleans

School Referred to: LYNDONVILLE CENTRAL SCHOOL

Date of Meeting: December 8, 1938

Date of Designation: December 12, 1938

Began Operating: School Year 1939-40

Vote: 400 For—307 Against—0 Blank or Void

Redesignation: Central School District No. 1 of the Towns of Yates,
(3-11-46) Ridgeway, Carlton, Gaines, Orleans County

The original Central School District embraced the following school districts:

<i>District</i>	<i>Town</i>	<i>County</i>	<i>Date Effective</i>
UF 3	Yates	Orleans	12-12-38
C 1	Yates	Orleans	12-12-38
C 2	Yates	Orleans	12-12-38
C 4	Yates	Orleans	12-12-38
C 6	Yates	Orleans	12-12-38
C 7	Yates	Orleans	12-12-38
C 8	Yates	Orleans	12-12-38
C 9	Yates	Orleans	12-12-38
C 11	Yates	Orleans	12-12-38
C 12	Yates	Orleans	12-12-38
C 13	Yates	Orleans	12-12-38
C 14	Yates	Orleans	12-12-38
C 10	Yates	Orleans	12-12-38
	Carlton	Orleans	
C 4	Ridgeway	Orleans	12-12-38
C 16	Ridgeway	Orleans	12-12-38
C 11	Ridgeway	Orleans	12-12-38
	Yates	Orleans	
C 17	Ridgeway	Orleans	12-12-38
	Yates	Orleans	
C 2	Carlton	Orleans	12-12-38
C 5	Carlton	Orleans	12-12-38
	Yates	Orleans	

School districts have been annexed as follows:

C 11	Carlton	Orleans	6-9-44
	Gaines	Orleans	
C 1	Carlton	Orleans	6-30-52
C 3	Ridgeway	Orleans	7-30-53
C 7	Ridgeway	Orleans	7-30-53

The Reorganization Plan provides for the following central school combination:

<i>District</i>	<i>Town</i>	<i>County</i>	<i>Date Effective</i>
CS 1	Yates (Lyndonville)	Orleans	
ICS 1	Ridgeway (Medina)	Orleans	

SCHOOL DISTRICTS OF OSWEGO COUNTY

All boundary lines and school district numbers refer to existing conditions as of July 1, 1957.

*Supervisory
District*

Towns

- | | |
|---|--|
| 1 | Albion, Boylston, Mexico, New Haven, Orwell, Parish, Redfield, Richland, Sandy Creek, Williamstown |
| 2 | Amboy, Constantia, Hastings, Palermo, Schroepfel, West Monroe |
| 3 | Granby, Hannibal, Minetto, Oswego, Scriba, Volney |

CENTRAL SCHOOL DISTRICT

ALBION SCHOOL DISTRICT No. 2

Address: Altmar

Supervisory District No. 2

County: Oswego

School Referred to: ALTMAR-PARISH WILLIAMSTOWN CENTRAL
SCHOOL

Date of Meeting: May 1, 1942

Date of Designation: June 8, 1942

Began Operating: School Year 1942-43

Vote: 369 For—101 Against—3 Blank or Void

Designation: Central School District No. 2 of the Towns of Albion,
Parish, Orwell, Hastings, Mexico, Amboy, Richland,
Williamstown, West Monroe, Oswego County

The original Central School District embraced the following school districts:

<i>District</i>	<i>Town</i>	<i>County</i>	<i>Date Effective</i>
UF 4	Albion	Oswego	6-8-42
	Orwell	Oswego	
UF 1	Parish	Oswego	6-8-42
	Hastings	Oswego	
	Mexico	Oswego	
C 1	Albion	Oswego	6-8-42
C 2	Albion	Oswego	6-8-42
C 3	Albion	Oswego	6-8-42
C 9	Albion	Oswego	6-8-42
C 10	Albion	Oswego	6-8-42
C 6	Albion	Oswego	6-8-42
	Orwell	Oswego	
C 5	Albion	Oswego	6-8-42
	Richland	Oswego	
C 8	Albion	Oswego	6-8-42
	Richland	Oswego	
C 11	Albion	Oswego	6-8-42
	Amboy	Oswego	
	Parish	Oswego	
	Williamstown	Oswego	
C 12	Albion	Oswego	6-8-42
	Parish	Oswego	
C 5	Orwell	Oswego	6-8-42
C 9	Orwell	Oswego	6-8-42
C 2	Parish	Oswego	6-8-42
C 4	Parish	Oswego	6-8-42
C 5	Parish	Oswego	6-8-42
C 6	Parish	Oswego	6-8-42
C 10	Parish	Oswego	6-8-42
C 7	Parish	Oswego	6-8-42
	Amboy	Oswego	

<i>District</i>	<i>Town</i>	<i>County</i>	<i>Date Effective</i>
C 8	Parish	Oswego	6-8-42
	Albion	Oswego	
C 11	Parish	Oswego	6-8-42
	Mexico	Oswego	
C 12	Parish	Oswego	6-8-42
	Amboy	Oswego	
	West Monroe	Oswego	

School districts have been annexed as follows:

UF 1	Williamstown	Oswego	9-1-44
	Amboy	Oswego	
C 6	Amboy	Oswego	11-15-44
	Williamstown	Oswego	
C 6	Williamstown	Oswego	5-1-45
	Orwell	Oswego	
C 2	Mexico	Oswego	10-15-45
(Part of)			
C 7	Amboy	Oswego	11-15-47
C 4	Williamstown	Oswego	11-19-54
C 3	Amboy	Oswego	6-30-57
C 3	Williamstown	Oswego	8-21-57

The Reorganization Plan provides for the addition of the following school districts:

C 1	Amboy (Carterville)	Oswego
C 2	Amboy (East Amboy)	Oswego
C 4	Amboy (Amboy Center)	Oswego
C 5	Amboy (West Amboy)	Oswego
	Parish	Oswego
C 5	Williamstown (Maple Hill)	Oswego

PROPOSED ENLARGED CITY SCHOOL DISTRICT

FULTON, CITY OF

FULTON, CITY OF

Address: Fulton

County: Oswego

School Referred to:

Date of Meeting:

Date of Designation:

Began Operating:

Vote:

Designation: Enlarged City School District of the City of Fulton

The Reorganization Plan provides for an enlarged city school district to embrace the following school districts:

District	Town	County	Date Effective
Fulton,	City of	Oswego	
C 3	Granby (Merriam)	Oswego	
C 5	Granby (Bowens Corners)	Oswego	
C 8	Granby (Wilcox)	Oswego	
C 12	Granby (West Granby)	Oswego	
C 13	Granby (Lewis Corners)	Oswego	
	Oswego	Oswego	
	Minetto	Oswego	
C 14	Granby (Rumsey)	Oswego	
C 15	Granby (Stony Robbie)	Oswego	
C 17	Granby (Battle Island)	Oswego	
	Minetto	Oswego	
C 18	Granby (Chase Road)	Oswego	
C 11	Scriba (Greenman)	Oswego	
	Volney	Oswego	
C 1	Volney (Baldwin)	Oswego	
C 3	Volney (Volney Center)	Oswego	
C 4	Volney (Sixteenth)	Oswego	
C 5	Volney (Mount Pleasant)	Oswego	
C 6	Volney (Hawks)	Oswego	
	Palermo	Oswego	
C 7	Volney (Stop Twenty-Eight)	Oswego	
C 8	Volney (Luddington)	Oswego	
C 9	Volney (Pine Woods)	Oswego	
C 11	Volney (Weed)	Oswego	
	Scriba	Oswego	
C 12	Volney (Bundyville)	Oswego	
C 13	Volney (Rowlee)	Oswego	
C 14	Volney (Volney 14)	Oswego	

CENTRAL SCHOOL DISTRICT

HANNIBAL SCHOOL DISTRICT No. 1

Address: Hannibal

Supervisory District No. 3

County: Oswego

School Referred to: HANNIBAL CENTRAL SCHOOL

Date of Meeting: June 8, 1949

Date of Designation: May 13, 1949

Began Operating: School Year 1949-50

Vote: 767 For—318 Against—7 Blank or Void

Designation: Central School District No. 1 of the Towns of Hannibal, Oswego, Granby, Oswego County; Sterling, Cayuga County

The original Central School District embraced the following school districts:

<i>District</i>	<i>Town</i>	<i>County</i>	<i>Date Effective</i>
UF 4	Hannibal	Oswego	6-8-49
C 1	Hannibal	Oswego	6-8-49
C 2	Hannibal	Oswego	6-8-49
C 3	Hannibal	Oswego	6-8-49
C 5	Hannibal	Oswego	6-8-49
C 6	Hannibal	Oswego	6-8-49
C 7	Hannibal	Oswego	6-8-49
C 9	Hannibal	Oswego	6-8-49
C 10	Hannibal	Oswego	6-8-49
C 11	Hannibal	Oswego	6-8-49
C 12	Hannibal	Oswego	6-8-49
C 13	Hannibal	Oswego	6-8-49
C 15	Hannibal	Oswego	6-8-49
C 8	Hannibal	Oswego	6-8-49
	Granby	Oswego	
C 14	Hannibal	Oswego	6-8-49
	Sterling	Cayuga	
C 13	Oswego	Oswego	6-8-49
C 14	Oswego	Oswego	6-8-49
	Hannibal	Oswego	
C 9	Granby	Oswego	6-8-49
	Hannibal	Oswego	
C 2	Sterling	Cayuga	6-8-49
C 4	Sterling	Cayuga	6-8-49
C 8	Sterling	Cayuga	6-8-49
C 10	Sterling	Cayuga	6-8-49
C 11	Sterling	Cayuga	6-8-49
C 12	Sterling	Cayuga	6-8-49

School districts have been annexed as follows:

C 2	Granby	Oswego	11-4-53
	Hannibal	Oswego	
	Oswego	Oswego	

<i>District</i>	<i>Town</i>	<i>County</i>	<i>Date Effective</i>
C 6	Granby	Oswego	11-4-53
C 7	Granby	Oswego	1-16-54
C 7	Oswego	Oswego	6-30-57
	Sterling	Cayuga	

CENTRAL SCHOOL DISTRICT

HASTINGS SCHOOL DISTRICT No. 1 *Address:* Central Square
Supervisory District No. 2 *County:* Oswego
School Referred to: HASTINGS CENTRAL SCHOOL
Date of Meeting: June 28, 1944
Date of Designation: June 8, 1944
Began Operating: School Year 1944-45
Vote: 726 For—608 Against—7 Blank or Void
Designation: Central School District No. 1 of the Towns of Hastings,
 Constantia, West Monroe, Palermo, Schroepfel, Parish,
 Mexico, Amboy, Oswego County; Cicero, Clay, Onondaga
 County; Vienna, Oneida County

The original Central School District embraced the following school districts:

<i>District</i>	<i>Town</i>	<i>County</i>	<i>Date Effective</i>
UF 4	Hastings	Oswego	6-28-44
UF 1	Constantia	Oswego	6-28-44
	Vienna	Oneida	
UF 1	Cicero	Onondaga	6-28-44
	Clay	Onondaga	
C 2	Hastings	Oswego	6-28-44
C 5	Hastings	Oswego	6-28-44
C 9	Hastings	Oswego	6-28-44
C 13	Hastings	Oswego	6-28-44
C 1	Hastings	Oswego	6-28-44
	Schroepfel	Oswego	
	Clay	Onondaga	
C 11	Hastings	Oswego	6-28-44
	West Monroe	Oswego	
C 12	Hastings	Oswego	6-28-44
	West Monroe	Oswego	
C 14	Hastings	Oswego	6-28-44
	West Monroe	Oswego	
C 7	Hastings	Oswego	6-28-44
	Palermo	Oswego	
C 16	Hastings	Oswego	6-28-44
	Palermo	Oswego	
C 8	Hastings	Oswego	6-28-44
	Schroepfel	Oswego	
C 6	Hastings	Oswego	6-28-44
	Parish	Oswego	
C 10	Hastings	Oswego	6-28-44
	Mexico	Oswego	
	Parish	Oswego	
C 3	West Monroe	Oswego	6-28-44
C 4	West Monroe	Oswego	6-28-44

<i>District</i>	<i>Town</i>	<i>County</i>	<i>Date Effective</i>
C 8	West Monroe	Oswego	6-28-44
C 1	West Monroe	Oswego	6-28-44
	Constantia	Oswego	
C 5	West Monroe	Oswego	6-28-44
	Constantia	Oswego	
C 6	West Monroe	Oswego	6-28-44
	Constantia	Oswego	
C 2	West Monroe	Oswego	6-28-44
	Hastings	Oswego	
C 7	West Monroe	Oswego	6-28-44
	Parish	Oswego	
C 2	Constantia	Oswego	6-28-44
C 3	Constantia	Oswego	6-28-44
C 4	Constantia	Oswego	6-28-44
C 5	Constantia	Oswego	6-28-44
C 6	Constantia	Oswego	6-28-44
C 7	Constantia	Oswego	6-28-44
C 8	Constantia	Oswego	6-28-44
C 9	Constantia	Oswego	6-28-44
C 10	Constantia	Oswego	6-28-44
C 12	Constantia	Oswego	6-28-44
	Amboy	Oswego	
C 13	Constantia	Oswego	6-28-44
	Amboy	Oswego	
C 4	Palermo	Oswego	6-28-44
C 14	Cicero	Onondaga	6-28-44
	Clay	Onondaga	
C 15	Clay	Onondaga	6-28-44
C 6	Vienna	Oneida	6-28-44
C 7	Vienna	Oneida	6-28-44

CENTRAL SCHOOL DISTRICT

MEXICO SCHOOL DISTRICT No. 1

Address: Mexico

Supervisory District No. 1

County: Oswego

School Referred to: MEXICO CENTRAL SCHOOL

Date of Meeting: July 22, 1936

Date of Designation: July 28, 1936

Began Operating: School Year 1937-38

Vote: 886 For—597 Against—4 Blank or Void

Designation: Central School District No. 1 of the Towns of Mexico, Parish, Palermo, Hastings, New Haven, Volney, Richland, Oswego County

The original Central School District embraced the following school districts:

<i>District</i>	<i>Town</i>	<i>County</i>	<i>Date Effective</i>
UF 7	Mexico	Oswego	7-28-36
UF 5	New Haven	Oswego	7-28-36
C 1	Mexico	Oswego	7-28-36
C 2	Mexico	Oswego	7-28-36
C 3	Mexico	Oswego	7-28-36
C 4	Mexico	Oswego	7-28-36
C 9	Mexico	Oswego	7-28-36
C 10	Mexico	Oswego	7-28-36
C 11	Mexico	Oswego	7-28-36
C 12	Mexico	Oswego	7-28-36
C 13	Mexico	Oswego	7-28-36
C 14	Mexico	Oswego	7-28-36
C 5	Mexico	Oswego	7-28-36
	Parish	Oswego	
C 8	Mexico	Oswego	7-28-36
	Palermo	Oswego	
	Hastings	Oswego	
C 15	Mexico	Oswego	7-28-36
	Hastings	Oswego	
C 1	New Haven	Oswego	7-28-36
C 4	New Haven	Oswego	7-28-36
C 6	New Haven	Oswego	7-28-36
C 7	New Haven	Oswego	7-28-36
C 2	New Haven	Oswego	7-28-36
	Mexico	Oswego	
C 3	Mexico	Oswego	7-28-36
C 11	New Haven	Oswego	7-28-36
	Palermo	Oswego	
C 9	New Haven	Oswego	7-28-36
	Volney	Oswego	
C 1	Palermo	Oswego	7-28-36
C 5	Palermo	Oswego	7-28-36

<i>District</i>	<i>Town</i>	<i>County</i>	<i>Date Effective</i>
C 7	Palermo	Oswego	7-28-36
C 9	Palermo	Oswego	7-28-36
C 8	Palermo	Oswego	7-28-36
	Hastings	Oswego	
C 10	Palermo	Oswego	7-28-36
	Volney	Oswego	
C 4	Richland	Oswego	7-28-36
	Mexico	Oswego	
C 13	Richland	Oswego	7-28-36
	Mexico	Oswego	

School districts have been annexed as follows:

C 2*	Mexico	Oswego	10-15-45
(Part of)			
C 1	New Haven	Oswego	11-15-47
C 3	New Haven	Oswego	8-26-48
	Scriba	Oswego	
C 2	New Haven	Oswego	1-16-54
	Palermo	Oswego	
C 7	Scriba	Oswego	6-30-57
C 8	Scriba	Oswego	6-30-57
C 14	Scriba	Oswego	6-30-57
C 17	Scriba	Oswego	6-30-57
C 15	Scriba	Oswego	6-30-57
	New Haven	Oswego	
C 10	Volney	Oswego	6-30-57
	Palermo	Oswego	

* Redistricting: C 16 Mexico became C 6 Mexico 9-1-15
C 6 Mexico became C 2 Mexico 8-13-37

PROPOSED ENLARGED CITY SCHOOL DISTRICT

OSWEGO, CITY OF

OSWEGO, CITY OF

Address: Oswego

County: Oswego

Date of Meeting:

Date of Designation:

Began Operating:

Vote:

Designation: Enlarged City School District of the City of Oswego

The Reorganization Plan provides for an enlarged city school district to embrace the following school districts:

<i>District</i>	<i>Town</i>	<i>County</i>	<i>Date Effective</i>
Oswego,	City of	Oswego	
UF 1	Minetto (Minetto)	Oswego	
C 1	Scriba (Card)	Oswego	
C 2	Scriba (Stone School)	Oswego	
C 3	Scriba (Lansing)	Oswego	
C 4	Scriba (Madison)	Oswego	
C 5	Scriba (Stone)	Oswego	
C 6	Scriba (South Scriba)	Oswego	
C 10	Scriba (Scriba Corners)	Oswego	
C 12	Scriba (Copeland)	Oswego	
C 13	Scriba (Halleck)	Oswego	
C 16	Scriba (Lake View)	Oswego	
C 9	Scriba (Kingdom)	Oswego	
	Volney	Oswego	
C 2	Volney (Seneca Hill)	Oswego	
	Scriba	Oswego	
C 2	Oswego (Fruit Valley)	Oswego	
C 4	Oswego (Gardner Daily)	Oswego	
C 6	Oswego (Boulevard)	Oswego	
C 8	Oswego (Tallman)	Oswego	
C 9	Oswego (Bunker Hill)	Oswego	
C 10	Oswego (Oswego Center)	Oswego	
C 11	Oswego (Thompson)	Oswego	
C 12	Oswego (Southwest Oswego)	Oswego	
C 1	Oswego (California Road)	Oswego	
	Sterling	Cayuga	
C 5	Oswego (Fifth Street)	Oswego	
	Minetto	Oswego	

CENTRAL SCHOOL DISTRICT

RICHLAND SCHOOL DISTRICT No. 1

Address: Pulaski

Supervisory District No. 1

County: Oswego

School Referred to: PULASKI CENTRAL SCHOOL

Date of Meeting: February 14, 1938

Date of Designation: March 26, 1938

Began Operating: School Year 1938-39

Vote: 898 For—205 Against—3 Blank or Void

Designation: Central School District No. 1 of the Towns of Richland,
Sandy Creek, Albion, Oswego County

The original Central School District embraced the following school districts:

<i>District</i>	<i>Town</i>	<i>County</i>	<i>Date Effective</i>
UF 7	Richland	Oswego	3-26-38
C 3	Richland	Oswego	3-26-38
C 4	Richland	Oswego	3-26-38
C 6	Richland	Oswego	3-26-38
C 8	Richland	Oswego	3-26-38
C 9	Richland	Oswego	3-26-38
C 11	Richland	Oswego	3-26-38
C 12	Richland	Oswego	3-26-38
C 13	Richland	Oswego	3-26-38
C 14	Richland	Oswego	3-26-38
C 15	Richland	Oswego	3-26-38
C 16	Richland	Oswego	3-26-38
C 17	Richland	Oswego	3-26-38
C 18	Richland	Oswego	3-26-38
C 1	Richland	Oswego	3-26-38
	Sandy Creek	Oswego	
C 2	Richland	Oswego	3-26-38
	Sandy Creek	Oswego	
C 5	Richland	Oswego	3-26-38
	Albion	Oswego	
C 3	Sandy Creek	Oswego	3-26-38
	Richland	Oswego	
C 9	Albion	Oswego	3-26-38

School districts have been annexed as follows:

C 2	Richland	Oswego	10-9-41
C 6	Sandy Creek	Oswego	10-31-43

CENTRAL SCHOOL DISTRICT

SANDY CREEK SCHOOL DISTRICT No. 1 *Address:* Sandy Creek
Supervisory District No. 1 *County:* Oswego
School Referred to: SANDY CREEK CENTRAL SCHOOL
Date of Meeting: June 30, 1942
Date of Designation: July 29, 1942
Began Operating: School Year 1942-43
Vote: 485 For—221 Against—3 Blank or Void
Designation: Central School District No. 1 of the Towns of Sandy
 Creek, Orwell, Redfield, Boylston, Richland, Oswego
 County; Ellisburg, Jefferson County; Osceola, Lewis
 County; Florence, Oneida County

The original Central School District embraced the following school districts:

<i>District</i>	<i>Town</i>	<i>County</i>	<i>Date Effective</i>
UF 9	Sandy Creek	Oswego	7-29-42
UF 4	Orwell	Oswego	7-29-42
UF 1	Redfield	Oswego	7-29-42
C 5	Sandy Creek	Oswego	7-29-42
C 7	Sandy Creek	Oswego	7-29-42
C 8	Sandy Creek	Oswego	7-29-42
C 13	Sandy Creek	Oswego	7-29-42
C 1	Sandy Creek	Oswego	7-29-42
	Boylston	Oswego	
C 2	Sandy Creek	Oswego	7-29-42
	Boylston	Oswego	
C 4	Sandy Creek	Oswego	7-29-42
	Richland	Oswego	
C 10	Sandy Creek	Oswego	7-29-42
	Ellisburg	Jefferson	
C 11	Sandy Creek	Oswego	7-29-42
	Ellisburg	Jefferson	
C 1	Orwell	Oswego	7-29-42
C 2	Orwell	Oswego	7-29-42
C 6	Orwell	Oswego	7-29-42
C 7	Orwell	Oswego	7-29-42
	Boylston	Oswego	
C 5	Redfield	Oswego	7-29-42
C 8	Redfield	Oswego	7-29-42
C 9	Redfield	Oswego	7-29-42
C 2	Redfield	Oswego	7-29-42
	Osceola	Lewis	
	Florence	Oneida	
C 2	Boylston	Oswego	7-29-42
C 3	Boylston	Oswego	7-29-42
C 4	Boylston	Oswego	7-29-42

<i>District</i>	<i>Town</i>	<i>County</i>	<i>Date Effective</i>
C 8	Boylston	Oswego	7-29-42
C 9	Boylston	Oswego	7-29-42
C 5	Boylston	Oswego	7-29-42
	Redfield	Oswego	
C 10	Boylston	Oswego	7-29-42
	Redfield	Oswego	

School district has been annexed as follows:

C 2	Williamstown	Oswego	8-29-57
	Redfield	Oswego	

The Reorganization Plan provides for the addition of the following school districts:

C 12	Sandy Creek (Blue)	Oswego
C 12	Ellisburg (Hagan)	Jefferson
	Sandy Creek	Oswego
	Boylston	Oswego

CENTRAL SCHOOL DISTRICT

SCHROEPPPEL SCHOOL DISTRICT No. 1

Address: Phoenix

Supervisory District No. 2

County: Oswego

School Referred to: PHOENIX CENTRAL SCHOOL

Date of Meeting: June 16, 1950

Date of Designation: May 23, 1950

Began Operating: School Year 1950-51

Vote: 691 For—118 Against—1 Blank or Void

Designation: Central School District No. 1 of the Towns of Schroeppele, Palermo, Granby, Volney, Hastings, Oswego County; Clay, Lysander, Onondaga County

The original Central School District embraced the following school districts:

<i>District</i>	<i>Town</i>	<i>County</i>	<i>Date Effective</i>
UF 12	Schroeppele	Oswego	6-16-50
C 2	Schroeppele	Oswego	6-16-50
C 3	Schroeppele	Oswego	6-16-50
C 7	Schroeppele	Oswego	6-16-50
C 8	Schroeppele	Oswego	6-16-50
C 13	Schroeppele	Oswego	6-16-50
C 4	Schroeppele	Oswego	6-16-50
	Volney	Oswego	
C 14	Schroeppele	Oswego	6-16-50
	Volney	Oswego	
C 5	Schroeppele	Oswego	6-16-50
	Volney	Oswego	
	Palermo	Oswego	
C 6	Schroeppele	Oswego	6-16-50
	Hastings	Oswego	
	Palermo	Oswego	
C 2	Palermo	Oswego	6-16-50
C 6	Palermo	Oswego	6-16-50
C 3	Palermo	Oswego	6-16-50
	Schroeppele	Oswego	
C 1	Granby	Oswego	6-16-50
C 4	Granby	Oswego	6-16-50
C 10	Granby	Oswego	6-16-50
C 11	Granby	Oswego	6-16-50
	Lysander	Onondaga	
C 16	Granby	Oswego	6-16-50
	Schroeppele	Oswego	
C 11	Clay	Onondaga	6-16-50
C 13	Clay	Onondaga	6-16-50
C 6	Lysander	Onondaga	6-16-50
C 12	Lysander	Onondaga	6-16-50



SCHOOL DISTRICTS OF OTSEGO COUNTY

All boundary lines and school district numbers refer to existing conditions as of July 1, 1957.

*Supervisory
District*

Towns

- | | |
|---|---|
| 1 | Burlington, Cherry Valley, Edmeston, Exeter, Plainfield, Richfield, Roseboom, Springfield |
| 2 | Decatur, Hartwick, Maryland, Middlefield, Milford, Oneonta, Otsego, Westford, Worcester |
| 3 | Butternuts, Laurens, Morris, New Lisbon, Otego, Pittsfield, Unadilla |

CENTRAL SCHOOL DISTRICT

BUTTERNUTS SCHOOL DISTRICT No. 1 *Address:* Gilbertsville
Supervisory District No. 3 *County:* Otsego
School Referred to: GILBERTSVILLE CENTRAL SCHOOL
Date of Meeting: June 26, 1931
Date of Designation: June 30, 1931
Began Operating: School Year 1931-32
Vote: 161 For—2 Against—0 Blank or Void
Designation: Central School District No. 1 of the Towns of Butternuts,
 Unadilla, Morris, Otsego County

The original Central School District embraced the following school districts:

<i>District</i>	<i>Town</i>	<i>County</i>	<i>Date Effective</i>
UF 1	Butternuts	Otsego	6-30-31
C 2	Butternuts	Otsego	6-30-31
C 3	Butternuts	Otsego	6-30-31
C 4	Butternuts	Otsego	6-30-31
C 6	Butternuts	Otsego	6-30-31
C 7	Butternuts	Otsego	6-30-31
C 8	Butternuts	Otsego	6-30-31
C 6	Morris	Otsego	6-30-31
	Butternuts	Otsego	
C 5	Unadilla	Otsego	6-30-31
	Butternuts	Otsego	
C 9	Butternuts	Otsego	6-30-31
	Morris	Otsego	
C 10	Butternuts	Otsego	6-30-31
	Morris	Otsego	

The Reorganization Plan provides for the following central school combination:

CS	1	Butternuts (Gilbertsville)	Otsego
CS	1	Morris (Morris)	Otsego
CS	2	Guilford (Mount Upton)	Chenango

CENTRAL SCHOOL DISTRICT

CHERRY VALLEY SCHOOL DISTRICT No. 1 *Address:* Cherry Valley

Supervisory District No. 1

County: Otsego

School Referred to: CHERRY VALLEY CENTRAL SCHOOL

Date of Meeting: June 14, 1927

Date of Designation: July 27, 1927

Began Operating: School Year 1927-28

Vote: 114 For—51 Against—0 Blank or Void

Designation: Central School District No. 1 of the Towns of Cherry Valley, Middlefield, Roseboom, Otsego County

The original Central School District embraced the following school districts:

<i>District</i>	<i>Town</i>	<i>County</i>	<i>Date Effective</i>
UF 1	Cherry Valley	Otsego	7-27-27
	Middlefield	Otsego	
	Roseboom	Otsego	
C 6	Cherry Valley	Otsego	7-27-27
C 7	Cherry Valley	Otsego	7-27-27
C 8	Cherry Valley	Otsego	7-27-27

School districts have been annexed as follows:

C 6	Cherry Valley	Otsego	11-21-32
	Canajoharie	Montgomery	
	Minden	Montgomery	
C 4	Cherry Valley	Otsego	11-1-37
	Roseboom	Otsego	
C 3	Cherry Valley	Otsego	9-1-42
	Canajoharie	Montgomery	
C 5	Cherry Valley	Otsego	11-15-43
	Roseboom	Otsego	
	Sharon	Schoharie	
C 4	Roseboom	Otsego	11-30-45
C 3	Roseboom	Otsego	1-1-46
C 2	Roseboom	Otsego	2-20-46
	Middlefield	Otsego	
C 1	Roseboom	Otsego	7-1-46
	Decatur	Otsego	
C 11	Middlefield	Otsego	7-15-46
	Cherry Valley	Otsego	
C 1	Middlefield	Otsego	7-15-46
	Roseboom	Otsego	
	Westford	Otsego	
C 8	Middlefield	Otsego	9-30-48
C 6	Canajoharie	Montgomery	8-6-54
	Minden	Montgomery	
	Cherry Valley	Otsego	
C 10	Middlefield	Otsego	8-17-56

The Reorganization Plan provides for the addition of the following school district:

<i>District</i>	<i>Town</i>	<i>County</i>	<i>Date Effective</i>
C 2	Cherry Valley (Chestnut St.)	Otsego	

The Reorganization Plan provides for the following central school combination:

CS 1	Cherry Valley (Cherry Valley)	Otsego
CS 1	Sharon (Sharon Springs)	Schoharie

CENTRAL SCHOOL DISTRICT

EDMESTON SCHOOL DISTRICT No. 1

Address: Edmeston

Supervisory District No. 1

County: Otsego

School Referred to: EDMESTON CENTRAL SCHOOL

Date of Meeting: April 21, 1937

Date of Designation: April 29, 1937

Began Operating: School Year 1937-38

Vote: 339 For—158 Against—0 Blank or Void

Designation: Central School District No. 1 of the Towns of Edmeston, Pittsfield, Burlington, New Lisbon, Otsego County

The original Central School District embraced the following school districts:

<i>District</i>	<i>Town</i>	<i>County</i>	<i>Date Effective</i>
UF 3	Edmeston	Otsego	4-29-37
	Pittsfield	Otsego	
	Burlington	Otsego	
C 2	Edmeston	Otsego	4-29-37
C 4	Edmeston	Otsego	4-29-37
C 5	Edmeston	Otsego	4-29-37
C 8	Edmeston	Otsego	4-29-37
C 2	Burlington	Otsego	4-29-37
C 5	Burlington	Otsego	4-29-37
C 7	Burlington	Otsego	4-29-37
C 8	Burlington	Otsego	4-29-37
C 3	Burlington	Otsego	4-29-37
	New Lisbon	Otsego	
C 9	Burlington	Otsego	4-29-37
	New Lisbon	Otsego	
C 4	Burlington	Otsego	4-29-37
	Edmeston	Otsego	
C 15	New Lisbon	Otsego	4-29-37
	Edmeston	Otsego	
	Burlington	Otsego	
	Pittsfield	Otsego	

School districts have been annexed as follows:

C 1	Burlington	Otsego	7-1-38
	Exeter	Otsego	
	Edmeston	Otsego	
	Plainfield	Otsego	
C 6	Burlington	Otsego	9-25-43
	New Lisbon	Otsego	
C 5	Exeter	Otsego	9-28-43
(Part of)			
C 7	Edmeston	Otsego	10-15-45
	Brookfield	Madison	

<i>District</i>	<i>Town</i>	<i>County</i>	<i>Date Effective</i>
C 5	Otsego	Otsego	9-24-55
	Burlington	Otsego	
C 3	New Lisbon	Otsego	9-26-56

The Reorganization Plan provides for the following central school combination:

CS 1	Edmeston (Edmeston)	Otsego
CS 1	New Berlin (New Berlin)	Chenango
CS 5	New Berlin (South New Berlin)	Chenango

CENTRAL SCHOOL DISTRICT

LAURENS SCHOOL DISTRICT No. 1

Address: Laurens

Supervisory District No. 3

County: Otsego

School Referred to: LAURENS CENTRAL SCHOOL

Date of Meeting: April 2, 1928

Date of Designation: April 30, 1928

Began Operating: School Year 1928-29

Vote: 124 For—1 Against—0 Blank or Void

Designation: Central School District No. 1 of the Town of Laurens,
Otsego County

The original Central School District embraced the following school districts:

<i>District</i>	<i>Town</i>	<i>County</i>	<i>Date Effective</i>
UF 2	Laurens	Otsego	4-30-28
C 5	Laurens	Otsego	4-30-28
C 7	Laurens	Otsego	4-30-28

School districts have been annexed as follows:

C 3	Laurens	Otsego	8-11-38
C 9	New Lisbon	Otsego	8-13-38
C 10	New Lisbon	Otsego	11-1-41
C 5	New Lisbon	Otsego	10-31-42
C 8	Oneonta	Otsego	11-29-47
	Laurens	Otsego	

The Reorganization Plan provides for the addition of the following school district:

C 4	New Lisbon (Lena)	Otsego
-----	-------------------	--------

The Reorganization Plan provides for the addition to Oneonta Enlarged City School District of:

CS 1	Laurens (Laurens)	Otsego
CS 1	Davenport (Charlotte Valley)	Delaware

CENTRAL SCHOOL DISTRICT

MARYLAND SCHOOL DISTRICT No. 1

Address: Schenevus

Supervisory District No. 2

County: Otsego

School Referred to: ANDREW S. DRAPER CENTRAL SCHOOL

Date of Meeting: June 25, 1938

Date of Designation: July 14, 1938

Began Operating: School Year 1938-39

Vote: 374 For—31 Against—0 Blank or Void

Designation: Central School District No. 1 of the Towns of Maryland, Milford, Westford, Roseboom, Decatur, Otsego County

The original Central School District embraced the following school districts:

<i>District</i>	<i>Town</i>	<i>County</i>	<i>Date Effective</i>
UF 4	Maryland	Otsego	7-14-38
UF 2	Maryland	Otsego	7-14-38
	Milford	Otsego	
	Westford	Otsego	
UF 3	Westford	Otsego	7-14-38
	Roseboom	Otsego	
C 3	Maryland	Otsego	7-14-38
C 5	Maryland	Otsego	7-14-38
C 9	Maryland	Otsego	7-14-38
C 12	Maryland	Otsego	7-14-38
C 17	Maryland	Otsego	7-14-38
C 8	Westford	Otsego	7-14-38
C 9	Westford	Otsego	7-14-38
	Maryland	Otsego	
C 6	Westford	Otsego	7-14-38
	Decatur	Otsego	
	Roseboom	Otsego	

The Reorganization Plan provides for the following central school combination:

CS 1	Maryland (Andrew S. Draper)	Otsego
CS 6	Worcester (Worcester)	Otsego

CENTRAL SCHOOL DISTRICT

MILFORD SCHOOL DISTRICT No. 1

Address: Milford

Supervisory District No. 2

County: Otsego

School Referred to: MILFORD CENTRAL SCHOOL

Date of Meeting: December 18, 1926

Date of Designation: January 5, 1927

Began Operating: School Year 1927-28

Vote: 178 For—31 Against—0 Blank or Void

Designation: Central School District No. 1 of the Towns of Milford,
Hartwick, Middlefield, Westford, Otsego County

The original Central School District embraced the following school districts:

<i>District</i>	<i>Town</i>	<i>County</i>	<i>Date Effective</i>
UF 1	Milford	Otsego	1-5-27
C 2	Milford	Otsego	1-5-27
C 5	Milford	Otsego	1-5-27
C 11	Hartwick	Otsego	1-5-27
C 16	Hartwick	Otsego	1-5-27
C 9	Middlefield	Otsego	1-5-27
	Westford	Otsego	

School districts have been annexed as follows:

C 4	Middlefield	Otsego	8-16-37
C 14	Milford	Otsego	8-16-37
	Maryland	Otsego	
C 9	Milford	Otsego	7-1-43
	Laurens	Otsego	
C 7	Milford	Otsego	10-1-43
C 4	Milford	Otsego	8-25-49

The Reorganization Plan provides for the addition of the following school districts:

C 15	Hartwick (Bow Hill)	Otsego
	Milford	Otsego
C 2	Middlefield (Westville)	Otsego
	Westford	Otsego

The Reorganization Plan provides for the following central school combination:

CS 1	Milford (Milford)	Otsego
CS 1	Otsego (Cooperstown)	Otsego

CENTRAL SCHOOL DISTRICT

MORRIS SCHOOL DISTRICT No. 1

Address: Morris

Supervisory District No. 3

County: Otsego

School Referred to: MORRIS CENTRAL SCHOOL

Date of Meeting: July 24, 1930

Date of Designation: July 25, 1930

Began Operating: School Year 1930-31

Vote: 229 For—3 Against—0 Blank or Void

Designation: Central School District No. 1 of the Towns of Morris, Pittsfield, Laurens, Butternuts, New Lisbon, Otsego County

The original Central School District embraced the following school districts:

<i>District</i>	<i>Town</i>	<i>County</i>	<i>Date Effective</i>
UF 1	Morris	Otsego	7-25-30
	Pittsfield	Otsego	
C 2	Morris	Otsego	7-25-30
C 3	Morris	Otsego	7-25-30
C 5	Morris	Otsego	7-25-30
C 2	New Lisbon	Otsego	7-25-30
C 8	New Lisbon	Otsego	7-25-30
C 2	Pittsfield	Otsego	7-25-30
C 5	Pittsfield	Otsego	7-25-30
C 13	New Lisbon	Otsego	7-25-30
	Pittsfield	Otsego	
C 14	New Lisbon	Otsego	7-25-30
	Pittsfield	Otsego	
C 7	Morris	Otsego	7-25-30
	Pittsfield	Otsego	
C 8	Morris	Otsego	7-25-30
	Laurens	Otsego	
C 9	Morris	Otsego	7-25-30
	Butternuts	Otsego	
C 1	New Lisbon	Otsego	7-25-30
	Pittsfield	Otsego	
	Morris	Otsego	

School districts have been annexed as follows:

C 9	Pittsfield	Otsego	11-15-34
C 7	New Lisbon	Otsego	3-1-44
C 6	New Lisbon	Otsego	12-1-50

The Reorganization Plan provides for the addition of the following school districts:

C 11	New Lisbon (Pattengill)	Otsego
C 12	New Lisbon (Naylors Corners)	Otsego
	Morris	Otsego
	Laurens	Otsego

The Reorganization Plan provides for the following central school combination:

<i>District</i>	<i>Town</i>	<i>County</i>	<i>Date Effective</i>
CS 1	Morris (Morris)	Otsego	
CS 1	Butternuts (Gilbertsville)	Otsego	
CS 2	Guilford (Mount Upton)	Chenango	

ENLARGED CITY SCHOOL DISTRICT

ONEONTA, CITY OF

ONEONTA, CITY OF

Address: Oneonta

County: Otsego

School Referred to: ONEONTA ENLARGED CITY SCHOOL DISTRICT

Date of Meeting: March 21, 1957

Date of Designation: May 2, 1957

Began Operating: School Year 1957-58

Vote: 556 For—307 Against—16 Blank or Void

Designation: City School District of the City of Oneonta

The original Enlarged City School District embraced the following school districts:

<i>District</i>	<i>Town</i>	<i>County</i>	<i>Date Effective</i>
C 4	Oneonta	Otsego	7-1-57
C 6	Oneonta	Otsego	7-1-57
C 9	Oneonta	Otsego	7-1-57
C 7	Oneonta	Otsego	7-1-57
C 11	Oneonta	Otsego	7-1-57
C 1	Oneonta	Otsego	7-1-57
	Milford	Otsego	
C 10	Oneonta	Otsego	7-1-57
	Davenport	Delaware	
C 12	Oneonta	Otsego	7-1-57
	Laurens	Otsego	
C 13	Oneonta	Otsego	7-1-57
	Milford	Otsego	
C 14	Oneonta	Otsego	7-1-57
	Milford	Otsego	
C 12	Milford	Otsego	7-1-57
	Maryland	Otsego	
C 15	Davenport	Delaware	7-1-57
	Oneonta		
C 3	Oneonta	Otsego	7-1-57
	Laurens	Otsego	
	Milford	Otsego	

The Reorganization Plan provides for the addition of the following central school districts:

CS 1	Laurens (Laurens)	Otsego
CS 1	Davenport (Charlotte Valley)	Delaware

CENTRAL SCHOOL DISTRICT

OTEGO SCHOOL DISTRICT No. 1

Supervisory District No. 3

School Referred to: OTEGO CENTRAL SCHOOL

Date of Organization: May 22, 1930

Date of Designation: June 12, 1930

Began Operating: School Year 1930-31

Vote: 199 For—32 Against—0 Blank or Void

*Designation: Central School District No. 1 of the Towns of Otego,
Oneonta, Butternuts, Otsego County; Franklin, Sidney,
Delaware County*

Address: Otego

County: Otsego

The original Central School District embraced the following school districts:

<i>District</i>	<i>Town</i>	<i>County</i>	<i>Date Effective</i>
UF 1	Otego	Otsego	6-12-30
C 2	Otego	Otsego	6-12-30
C 3	Otego	Otsego	6-12-30
C 5	Otego	Otsego	6-12-30
C 6	Otego	Otsego	6-12-30
C 10	Otego	Otsego	6-12-30
C 15	Otego	Otsego	6-12-30
C 17	Otego	Otsego	6-12-30
C 13	Otego	Otsego	6-12-30
	Oneonta	Otsego	
C 18	Otego	Otsego	6-12-30
	Butternuts	Otsego	
C 7	Otego	Otsego	6-12-30
	Franklin	Delaware	
C 8	Otego	Otsego	6-12-30
	Sidney	Delaware	

School district has been annexed as follows:

C 14	Otego	Otsego	8-27-56
	Laurens	Otsego	

The Reorganization Plan provides for the addition of the following school district:

C 9	Laurens (Crawford)	Otsego
-----	--------------------	--------

The Reorganization Plan provides for the following central school combination:

CS 1	Otego (Otego)	Otsego
CS 2	Unadilla (Unadilla)	Otsego
CS 1	Franklin (Franklin)	Delaware

CENTRAL SCHOOL DISTRICT

OTSEGO SCHOOL DISTRICT No. 1

Address: Cooperstown

Supervisory District No. 2

County: Otsego

School Referred to: COOPERSTOWN CENTRAL SCHOOL

Date of Meeting: June 29, 1944

Date of Designation: June 7, 1944

Began Operating: School Year 1944-45

Vote: 397 For—98 Against—2 Blank or Void

Designation: Central School District No. 1 of the Towns of Otsego,
Hartwick, Middlefield, Otsego County

The original Central School District embraced the following school districts:

<i>District</i>	<i>Town</i>	<i>County</i>	<i>Date Effective</i>
UF 1	Otsego	Otsego	6-29-44
C 1	Hartwick	Otsego	6-29-44
C 7	Hartwick	Otsego	6-29-44
C 6	Hartwick	Otsego	6-29-44
	Otsego	Otsego	
C 5	Middlefield	Otsego	6-29-44
C 6	Middlefield	Otsego	6-29-44
C 7	Middlefield	Otsego	6-29-44
C 9	Middlefield	Otsego	6-29-44
C 3	Middlefield	Otsego	6-29-44
	Otsego	Otsego	
C 4	Otsego	Otsego	6-29-44
C 6	Otsego	Otsego	6-29-44
C 7	Otsego	Otsego	6-29-44
C 8	Otsego	Otsego	6-29-44
C 9	Otsego	Otsego	6-29-44
C 10	Otsego	Otsego	6-29-44
C 12	Otsego	Otsego	6-29-44
C 15	Otsego	Otsego	6-29-44
C 2	Otsego	Otsego	6-29-44
	Hartwick	Otsego	
C 16	Otsego	Otsego	6-29-44
	Hartwick	Otsego	

The Reorganization Plan provides for the addition of the following school districts:

UF 4	Hartwick (Hartwick)	Otsego	6-30-58
C 8	Hartwick (Fields)	Otsego	6-30-58
C 10	Hartwick (South Hartwick)	Otsego	
C 12	Hartwick (Hinman Hollow)	Otsego	
C 14	Hartwick (Pleasant Valley)	Otsego	
C 3	Hartwick (White House)	Otsego	6-30-58
	Otsego	Otsego	
	Burlington	Otsego	

<i>District</i>	<i>Town</i>	<i>County</i>	<i>Date Effective</i>
C 5	Hartwick (Potter)	Otsego	6-30-58
	Otsego	Otsego	
	Burlington	Otsego	
	New Lisbon	Otsego	
C 13	Otsego (Wiley Town)	Otsego	
C 17	Otsego (Christian Hill)	Otsego	6-30-58
	Hartwick	Otsego	

The Reorganization Plan provides for the following central school combination:

CS 1	Otsego (Cooperstown)	Otsego
CS 1	Milford (Milford)	Otsego

CENTRAL SCHOOL DISTRICT

RICHFIELD SCHOOL DISTRICT No. 1 *Address:* Richfield Springs
Supervisory District No. 1 *County:* Otsego

School Referred to: RICHFIELD SPRINGS CENTRAL SCHOOL

Date of Meeting: June 24, 1936

Date of Designation: July 2, 1936

Began Operating: School Year 1936-37

Vote: 448 For—62 Against—4 Blank or Void

Designation: Central School District No. 1 of the Towns of Richfield, Otsego, Exeter, Otsego County; Columbia, Warren, Herkimer County

The original Central School District embraced the following school districts:

<i>District</i>	<i>Town</i>	<i>County</i>	<i>Date Effective</i>
UF 1	Richfield	Otsego	7-2-36
	Otsego	Otsego	
C 2	Richfield	Otsego	7-2-36
	Columbia	Herkimer	
C 3	Richfield	Otsego	7-2-36
	Exeter	Otsego	
C 4	Richfield	Otsego	7-2-36
	Exeter	Otsego	
C 6	Warren	Herkimer	7-2-36
C 7	Warren	Herkimer	7-2-36
C 8	Warren	Herkimer	7-2-36
C 5	Columbia	Herkimer	7-2-36
	Richfield	Otsego	
C 6	Columbia	Herkimer	7-2-36
	Warren	Herkimer	

School districts have been annexed as follows:

UF	1	Exeter	Otsego	7-1-39
C	1	Columbia	Herkimer	7-1-39
C	9	Columbia	Herkimer	8-10-40
C	11	Otsego	Otsego	10-1-41
C	18	Otsego	Otsego	10-1-41
C	2	Exeter	Otsego	7-1-42
C	4	Exeter	Otsego	7-1-42
C	4	Springfield	Otsego	9-1-42
		Warren	Herkimer	
C	5	Exeter	Otsego	9-28-43
(Part of)				
C	8	Exeter	Otsego	8-17-57
		Otsego	Otsego	

The Reorganization Plan provides for the following central school combination:

<i>District</i>	<i>Town</i>	<i>County</i>	<i>Date Effective</i>
CS 1	Richfield (Richfield Springs)	Otsego	
CS 1	Springfield (Springfield)	Otsego	
CS 1	Stark (Van Hornesville)	Herkimer	

CENTRAL SCHOOL DISTRICT

SPRINGFIELD SCHOOL DISTRICT No. 1 *Address:* East Springfield
Supervisory District No. 1 *County:* Otsego

School Referred to: SPRINGFIELD CENTRAL SCHOOL

Date of Meeting: January 7, 1930

Date of Designation: February 17, 1930

Began Operating: School Year 1930-31

Vote: 56 For—8 Against—0 Blank or Void

Designation: Central School District No. 1 of the Towns of Springfield,
 Middlefield, Otsego County

The original Central School District embraced the following school districts:

<i>District</i>	<i>Town</i>	<i>County</i>	<i>Date Effective</i>
UF 1	Springfield	Otsego	2-17-30
	Middlefield	Otsego	
C 6	Springfield	Otsego	2-17-30
	Middlefield	Otsego	

School districts have been annexed as follows:

UF 2	Springfield	Otsego	7-1-39
	Warren	Herkimer	
C 3	Springfield	Otsego	8-7-40
	Otsego	Otsego	
C 13	Minden	Montgomery	7-16-51
C 16	Minden	Montgomery	7-16-51
	Cherry Valley	Otsego	
	Springfield	Otsego	

The Reorganization Plan provides for the following central school combination:

CS 1	Springfield (Springfield)	Otsego
CS 1	Richfield (Richfield Springs)	Otsego
CS 1	Stark (Van Hornesville)	Herkimer

CENTRAL SCHOOL DISTRICT

UNADILLA SCHOOL DISTRICT No. 2

Address: Unadilla

Supervisory District No. 3

County: Otsego

School Referred to: UNADILLA CENTRAL SCHOOL

Date of Meeting: June 24, 1931

Date of Designation: July 2, 1931

Began Operating: School Year 1931-32

Vote: 197 For—63 Against—0 Blank or Void

Designation: Central School District No. 2 of the Towns of Unadilla, Butternuts, Otsego County; Sidney, Delaware County

The original Central School District embraced the following school districts:

<i>District</i>	<i>Town</i>	<i>County</i>	<i>Date Effective</i>
UF 14	Unadilla	Otsego	7-2-31
	Sidney	Delaware	
C 2	Unadilla	Otsego	7-2-31
C 5	Unadilla	Otsego	7-2-31
C 7	Unadilla	Otsego	7-2-31
C 8	Unadilla	Otsego	7-2-31
C 10	Unadilla	Otsego	7-2-31
C 11	Unadilla	Otsego	7-2-31
C 12	Unadilla	Otsego	7-2-31
C 13	Unadilla	Otsego	7-2-31
C 18	Unadilla	Otsego	7-2-31
C 4	Unadilla	Otsego	7-2-31
	Butternuts	Otsego	

School districts have been annexed as follows:

C 3	Sidney	Delaware	7-1-42
C 4	Sidney	Delaware	7-1-42
C 6	Unadilla	Otsego	5-31-52
	Otego	Otsego	
	Sidney	Delaware	

The Reorganization Plan provides for the following central school combination:

CS 2	Unadilla (Unadilla)	Otsego
CS 1	Otego (Otego)	Otsego
CS 1	Franklin (Franklin)	Delaware

CENTRAL SCHOOL DISTRICT

WORCESTER SCHOOL DISTRICT No. 6

Address: Worcester

Supervisory District No. 2

County: Otsego

School Referred to: WORCESTER CENTRAL SCHOOL

Date of Meeting: June 18, 1930

Date of Designation: July 9, 1930

Began Operating: School Year 1930-31

Vote: 272 For—40 Against—0 Blank or Void

Designation: Central School District No. 6 of the Towns of Worcester, Westford, Decatur, Maryland, Otsego County

The original Central School District embraced the following school districts:

<i>District</i>	<i>Town</i>	<i>County</i>	<i>Date Effective</i>
UF 6	Worcester	Otsego	7-9-30
C 1	Decatur	Otsego	7-9-30
C 4	Decatur	Otsego	7-9-30
C 8	Worcester	Otsego	7-9-30
C 10	Worcester	Otsego	7-9-30
C 10	Westford	Otsego	7-9-30
	Worcester	Otsego	
C 11	Westford	Otsego	7-9-30
	Worcester	Otsego	
C 7	Worcester	Otsego	7-9-30
	Decatur	Otsego	
C 16	Maryland	Otsego	7-9-30
	Westford	Otsego	
C 5	Decatur	Otsego	7-9-30
	Westford	Otsego	
	Worcester	Otsego	

School districts have been annexed as follows:


C 13	Worcester	Otsego	12-27-38
UF 3	Worcester	Otsego	6-14-39
C 11	Worcester	Otsego	9-30-43
C 17	Worcester	Otsego	9-30-43
C 14	Worcester	Otsego	11-27-43
C 2	Worcester	Otsego	11-15-44
C 6	Decatur	Otsego	2-1-45
C 9	Worcester	Otsego	8-23-47
	Decatur	Otsego	
C 2	Decatur	Otsego	8-17-57

The Reorganization Plan provides for the addition of the following school district:

<i>District</i>	<i>Town</i>	<i>County</i>	<i>Date Effective</i>
C 12	Worcester (South Worcester)	Otsego	

The Reorganization Plan provides for the following central school combination:

CS 6	Worcester (Worcester)	Otsego
CS 1	Maryland (Andrew S. Draper)	Otsego



SCHOOL DISTRICTS
OF
PUTNAM COUNTY

All boundary lines and school district numbers refer to existing conditions as of July 1, 1957.

*Supervisory
District*

Towns

Sole	Carmel, Kent, Patterson, Phillipstown, Putnam Valley, Southeast
------	--

CENTRAL SCHOOL DISTRICT

CARMEL SCHOOL DISTRICT No. 1

Address: Mahopac

Supervisory District Sole

County: Putnam

School Referred to: MAHOPAC CENTRAL SCHOOL

Date of Meeting: August 15, 1934

Date of Designation: September 5, 1934

Began Operating: School Year 1935-36

Vote: 373 For—137 Against—0 Blank or Void

Designation: Central School District No. 1 of the Towns of Carmel,
Putnam Valley, Putnam County; Somers, Westchester
County

The original Central School District embraced the following school districts:

<i>District</i>	<i>Town</i>	<i>County</i>	<i>Date Effective</i>
UF 4	Carmel	Putnam	9-5-34
C 3	Carmel	Putnam	9-5-34
C 11	Carmel	Putnam	9-5-34
C 5	Carmel	Putnam	9-5-34
	Putnam Valley	Putnam	
C 8	Carmel	Putnam	9-5-34
	Somers	Westchester	

The Reorganization Plan provides for the following central school combination:

CS 1	Carmel (Mahopac)	Putnam
CS 2	Carmel (Carmel)	Putnam

CENTRAL SCHOOL DISTRICT

CARMEL SCHOOL DISTRICT No. 2

Address: Carmel

Supervisory District Sole

County: Putnam

School Referred to: CARMEL CENTRAL SCHOOL

Date of Meeting: September 28, 1938

Date of Designation: August 16, 1939

Began Operating: School Year 1939-40

Vote: 107 For—60 Against—3 Blank or Void

Designation: Central School District No. 2 of the Towns of Carmel, Kent, Patterson, Southeast, Putnam Valley, Putnam County; East Fishkill, Dutchess County

The original Central School District embraced the following school districts:

<i>District</i>	<i>Town</i>	<i>County</i>	<i>Date Effective</i>
UF 10	Carmel	Putnam	8-16-39
	Kent	Putnam	
	Patterson	Putnam	
	Southeast	Putnam	
C 1	Kent	Putnam	8-16-39
	Putnam Valley	Putnam	
	Carmel	Putnam	
C 2	Kent	Putnam	8-16-39
	East Fishkill	Dutchess	
C 3	Kent	Putnam	8-16-39
	East Fishkill	Dutchess	
C 7	Kent	Putnam	8-16-39
	Putnam Valley	Putnam	

School districts have been annexed as follows:

UF 1	Patterson	Putnam	7-26-47
C 2	Patterson	Putnam	7-26-47
C 8	Patterson	Putnam	7-26-47
C 1	East Fishkill	Dutchess	6-30-55
C 8	East Fishkill	Dutchess	6-30-55
	Beekman	Dutchess	

The Reorganization Plan provides for the addition of the following school districts:

C 9	Patterson (Towers)	Putnam
	Kent	Putnam
C 10	Patterson (Patterson 10)	Putnam

The Reorganization Plan provides for the following central school combination:

CS 2	Carmel (Carmel)	Putnam
CS 1	Carmel (Mahopac)	Putnam

CENTRAL SCHOOL DISTRICT

PHILLIPSTOWN SCHOOL DISTRICT No. 1 *Address:* Cold Spring

Supervisory District Sole

County: Putnam

School Referred to: HALDANE CENTRAL SCHOOL

Date of Meeting: June 9, 1933

Date of Designation: July 10, 1933

Began Operating: School Year 1933-34

Vote: 478 For—195 Against—0 Blank or Void

Redesignation: Central School District No. 1 of the Towns of Phillips-
(4-3-53) town, Putnam Valley, Putnam County; Fishkill,
Dutchess County

The original Central School District embraced the following school districts:

<i>District</i>	<i>Town</i>	<i>County</i>	<i>Date Effective</i>
UF 10	Phillipstown	Putnam	7-10-33
UF 13	Phillipstown	Putnam	7-10-33
	Fishkill	Dutchess	
C 8	Phillipstown	Putnam	7-10-33
C 9	Phillipstown	Putnam	7-10-33
C 12	Phillipstown	Putnam	7-10-33
C 1	Phillipstown	Putnam	7-10-33
	Fishkill	Dutchess	
C 5	Putnam Valley	Putnam	7-10-33
	Phillipstown	Putnam	

The Reorganization Plan provides for the addition of the following school districts:

UF 4	Phillipstown (Garrison)	Putnam
	Putnam Valley	Putnam
C 14	Phillipstown (Manitou)	Putnam

CENTRAL SCHOOL DISTRICT

PUTNAM VALLEY SCHOOL DISTRICT No. 3 *Address:* Putnam Valley

Supervisory District Sole

County: Putnam

School Referred to: PUTNAM VALLEY CENTRAL SCHOOL

Date of Meeting: June 9, 1934

Date of Designation: July 11, 1934

Began Operating: School Year 1934-35

Vote: 190 For—72 Against—0 Blank or Void

Designation: Central School District No. 3 of the Towns of Putnam Valley, Carmel, Putnam County; Cortlandt, Westchester County

The original Central School District embraced the following school districts:

<i>District</i>	<i>Town</i>	<i>County</i>	<i>Date Effective</i>
C 3	Putnam Valley	Putnam	7-11-34
C 4	Putnam Valley	Putnam	7-11-34
C 6	Putnam Valley	Putnam	7-11-34
C 7	Putnam Valley	Putnam	7-11-34
	Carmel	Putnam	
C 9	Cortlandt	Westchester	7-11-34
	Putnam Valley	Putnam	

The Reorganization Plan provides for the following central school combination:

CS 3	Putnam Valley (Putnam Valley)	Putnam
CS 1	Yorktown (Shrub Oak)	Westchester

CENTRAL SCHOOL DISTRICT

SOUTHEAST SCHOOL DISTRICT No. 1

Address: Brewster

Supervisory District Sole

County: Putnam

School Referred to: BREWSTER CENTRAL SCHOOL

Date of Meeting: June 28, 1946

Date of Designation: June 11, 1946

Began Operating: School Year 1946-47

Vote: 292 For—165 Against—2 Blank or Void

Designation: Central School District No. 1 of the Towns of Southeast, Patterson, Carmel, Putnam County

The original Central School District embraced the following school districts:

<i>District</i>	<i>Town</i>	<i>County</i>	<i>Date Effective</i>
UF 13	Southeast	Putnam	6-28-46
C 1	Southeast	Putnam	6-28-46
C 2	Southeast	Putnam	6-28-46
C 12	Southeast	Putnam	6-28-46
C 5	Southeast	Putnam	6-28-46
	Patterson	Putnam	
C 10	Southeast	Putnam	6-28-46
	Carmel	Putnam	
C 5	Patterson	Putnam	6-28-46
C 6	Patterson	Putnam	6-28-46

The Reorganization Plan provides for the addition of the following school district:

C 3 Patterson (Haviland Hollow) Putnam

The Reorganization Plan provides for the following central school combination:

CS 1	Southeast (Brewster)	Putnam
CS 1	North Salem (North Salem)	Westchester
CS 1	Somers (Somers)	Westchester

SCHOOL DISTRICTS OF RENSSELAER COUNTY

All boundary lines and school district numbers refer to existing conditions as of July 1, 1957.

*Supervisory
District*

Towns

- | | |
|---|--|
| 1 | Brunswick, Hoosick, Pittstown, Schaghticoke |
| 2 | Berlin, Grafton, Petersburg, Poestenkill, Stephentown |
| 3 | East Greenbush, Nassau, North Greenbush, Sand Lake, Schodack |

CENTRAL SCHOOL DISTRICT

BERLIN SCHOOL DISTRICT No. 1

Address: Berlin

Supervisory District No. 2

County: Rensselaer

School Referred to: BERLIN CENTRAL SCHOOL

Date of Meeting: October 9, 1935

Date of Designation: October 15, 1935

Began Operating: School Year 1936-37

Vote: 317 For—51 Against—0 Blank or Void

Redesignation: Central School District No. 1 of the Towns of Berlin,
(11-6-46) Petersburg, Stephentown, Rensselaer County

The original Central School District embraced the following school districts:

<i>District</i>	<i>Town</i>	<i>County</i>	<i>Date Effective</i>
UF 1	Berlin	Rensselaer	10-15-35
C 2	Berlin	Rensselaer	10-15-35
C 5	Berlin	Rensselaer	10-15-35
C 6	Berlin	Rensselaer	10-15-35
C 8	Berlin	Rensselaer	10-15-35
C 9	Berlin	Rensselaer	10-15-35
C 4	Berlin	Rensselaer	10-15-35
	Petersburg	Rensselaer	
C 1	Petersburg	Rensselaer	10-15-35
	Berlin	Rensselaer	

School districts have been annexed as follows:

C 1	Stephentown	Rensselaer	11-3-39
C 10	Stephentown	Rensselaer	11-3-39
	Berlin	Rensselaer	
C 4	Stephentown	Rensselaer	9-2-40
C 5	Stephentown	Rensselaer	9-1-41
C 8	Stephentown	Rensselaer	9-1-41
C 9	Stephentown	Rensselaer	9-1-41
C 5	Petersburg	Rensselaer	9-30-41
C 3	Stephentown	Rensselaer	9-1-42
C 8	Petersburg	Rensselaer	7-16-56
	Grafton	Rensselaer	
C 1	Grafton	Rensselaer	7-16-56
C 2	Grafton	Rensselaer	7-16-56
C 5	Grafton	Rensselaer	7-16-56
C 6	Grafton	Rensselaer	7-16-56
C 3	Grafton	Rensselaer	7-16-56
	Petersburg	Rensselaer	
C 7	Poestenkill	Rensselaer	7-16-56

The Reorganization Plan provides for the addition of the following school districts:

<i>District</i>	<i>Town</i>	<i>County</i>	<i>Date Effective</i>
C 3	Petersburg (Reynolds)	Rensselaer	
C 4	Petersburg (Petersburg Village)	Rensselaer	
C 7	Petersburg (Stillman Village)	Rensselaer	
C 2	Petersburg (Toad Point)	Rensselaer	
	Grafton	Rensselaer	
	Berlin	Rensselaer	
C 5*	Poestenkill (East Poestenkill)	Rensselaer	
(Part of)			

* Part to CS 1 Sand Lake (Averill Park), Rensselaer County

CENTRAL SCHOOL DISTRICT

BRUNSWICK SCHOOL DISTRICT No. 2

Address: Troy

Supervisory District No. 1

County: Rensselaer

School Referred to: BRUNSWICK CENTRAL SCHOOL

Date of Meeting: June 28, 1955

Date of Designation: June 6, 1955

Began Operating: School Year 1955-56

Vote: 708 For—359 Against—8 Blank or Void

Designation: Central School District No. 2 of the Towns of Brunswick, Grafton, Pittstown, Poestenkill, Rensselaer County

The original Central School District embraced the following school districts:

<i>District</i>	<i>Town</i>	<i>County</i>	<i>Date Effective</i>
C 2	Brunswick	Rensselaer	6-28-55
C 3	Brunswick	Rensselaer	6-28-55
C 5	Brunswick	Rensselaer	6-28-55
C 6	Brunswick	Rensselaer	6-28-55
C 8	Brunswick	Rensselaer	6-28-55
C 12	Brunswick	Rensselaer	6-28-55
C 4	Brunswick	Rensselaer	6-28-55
	Grafton	Rensselaer	
C 9	Brunswick	Rensselaer	6-28-55
	Poestenkill	Rensselaer	
C 7	Grafton	Rensselaer	6-28-55
C 4	Grafton	Rensselaer	6-28-55
	Brunswick	Rensselaer	
C 2	Pittstown	Rensselaer	6-28-55
C 5	Pittstown	Rensselaer	6-28-55
C 3	Pittstown	Rensselaer	6-28-55
	Brunswick	Rensselaer	
C 4	Pittstown	Rensselaer	6-28-55
	Brunswick	Rensselaer	
C 14	Pittstown	Rensselaer	6-28-55
	Brunswick	Rensselaer	
	Grafton	Rensselaer	
C 1	Pittstown	Rensselaer	6-28-55
	Grafton	Rensselaer	

INDEPENDENT CENTRAL SCHOOL DISTRICT

EAST GREENBUSH SCHOOL DISTRICT No. 1

Address: East Greenbush

Independent Village Superintendency

County: Rensselaer

School Referred to: EAST GREENBUSH CENTRAL SCHOOL

Date of Meeting: June 15, 1938

Date of Designation: July 15, 1938

Began Operating: School Year 1938-39

Vote: 730 For—680 Against—14 Blank or Void

Designation: Central School District No. 1 of the Towns of East Greenbush, Nassau, Schodack, Sand Lake, North Greenbush, Rensselaer County; Chatham, Columbia County

The original Central School District embraced the following school districts:

<i>District</i>	<i>Town</i>	<i>County</i>	<i>Date Effective</i>
UF 3	East Greenbush	Rensselaer	7-15-38
UF 1	Nassau	Rensselaer	7-15-38
	Schodack	Rensselaer	
C 4	East Greenbush	Rensselaer	7-15-38
C 5	East Greenbush	Rensselaer	7-15-38
C 1	East Greenbush	Rensselaer	7-15-38
	Schodack	Rensselaer	
C 2	East Greenbush	Rensselaer	7-15-38
	Schodack	Rensselaer	
C 6	East Greenbush	Rensselaer	7-15-38
	Schodack	Rensselaer	
	Sand Lake	Rensselaer	
	Rensselaer	Rensselaer	
C 5	Nassau	Rensselaer	7-15-38
C 6	Nassau	Rensselaer	7-15-38
C 2	Nassau	Rensselaer	7-15-38
	Schodack	Rensselaer	
C 7	Nassau	Rensselaer	7-15-38
	Chatham	Columbia	
C 2	North Greenbush	Rensselaer	7-15-38
C 5	North Greenbush	Rensselaer	7-15-38
	East Greenbush	Rensselaer	
C 3	Sand Lake	Rensselaer	7-15-38
	East Greenbush	Rensselaer	
C 5	Schodack	Rensselaer	7-15-38
C 6	Schodack	Rensselaer	7-15-38
C 2	Schodack	Rensselaer	7-15-38
	Sand Lake	Rensselaer	
C 13	Schodack	Rensselaer	7-15-38
	East Greenbush	Rensselaer	

CENTRAL SCHOOL DISTRICT

HOOSICK SCHOOL DISTRICT No. 1

Address: Hoosick Falls

Supervisory District No. 1

County: Rensselaer

School Referred to: HOOSICK FALLS CENTRAL SCHOOL

Date of Meeting: June 6, 1956

Date of Designation: May 7, 1956

Began Operating: School Year 1956-57

Vote: 1,241 For—676 Against—19 Blank or Void

Designation: Central School District No. 1 of the Towns of Hoosick, Pittstown, Petersburg, Grafton, Rensselaer County; White Creek, Washington County

The original Central School District embraced the following school districts:

<i>District</i>	<i>Town</i>	<i>County</i>	<i>Date Effective</i>
IUF 1	Hoosick (Hoosick Falls Village)	Rensselaer	6-6-56
C 2	Hoosick	Rensselaer	6-6-56
C 4	Hoosick	Rensselaer	6-6-56
C 5	Hoosick	Rensselaer	6-6-56
C 7	Hoosick	Rensselaer	6-6-56
C 8	Hoosick	Rensselaer	6-6-56
C 9	Hoosick	Rensselaer	6-6-56
C 10	Hoosick	Rensselaer	6-6-56
C 11	Hoosick	Rensselaer	6-6-56
C 13	Hoosick	Rensselaer	6-6-56
C 14	Hoosick	Rensselaer	6-6-56
C 16	Hoosick	Rensselaer	6-6-56
C 6	Hoosick	Rensselaer	6-6-56
	Pittstown	Rensselaer	
C 15	Hoosick	Rensselaer	
	Pittstown	Rensselaer	
C 17	Hoosick	Rensselaer	6-6-56
	Grafton	Rensselaer	
	Pittstown	Rensselaer	
	Petersburg	Rensselaer	
C 7	Pittstown	Rensselaer	6-6-56
	Hoosick	Rensselaer	
C 6	Petersburg	Rensselaer	6-6-56
	Hoosick	Rensselaer	
C 1	White Creek	Washington	6-6-56
C 2	White Creek	Washington	6-6-56
C 13	White Creek	Washington	6-6-56

PROPOSED CENTRAL SCHOOL DISTRICT

LANSINGBURG, VILLAGE OF

SCHOOL DISTRICT No.

Supervisory District No.

School Referred to:

Date of Meeting:

Date of Designation:

Began Operating:

Vote:

Designation:

Address: Lansingburg

County: Rensselaer

The Reorganization Plan provides for a central school district to embrace the following school districts:

<i>District</i>	<i>Town</i>	<i>County</i>	<i>Date Effective</i>
IUF 1	Lansingburg (Lansingburg Village)	Rensselaer	
IUF 1	Waterford (Waterford Village)	Saratoga	
C 5	Schaghticoke (Pleasantdale)	Rensselaer	
C 6	Schaghticoke (Speigletown)	Rensselaer	
C 7	Brunswick (Oil Mill Hill)	Rensselaer	
C 2	Waterford (School House Lane)	Saratoga	
	Half Moon	Saratoga	

CENTRAL SCHOOL DISTRICT

NASSAU SCHOOL DISTRICT No. 8

Address: East Nassau

Supervisory District No. 3

County: Rensselaer

School Referred to: EAST NASSAU CENTRAL SCHOOL

Date of Meeting: August 22, 1927

Date of Designation: September 3, 1927

Began Operating: School Year 1928-29

Vote: 44 For—9 Against—0 Blank or Void

Designation: Central School District No. 8 of the Towns of Nassau, Stephentown, Rensselaer County; New Lebanon, Chatham, Columbia County

The original Central School District embraced the following school districts:

<i>District</i>	<i>Town</i>	<i>County</i>	<i>Date Effective</i>
C 14	Nassau	Rensselaer	9-3-27
	New Lebanon	Columbia	
	Chatham	Columbia	
C 8	Nassau	Rensselaer	9-3-27
C 13	Nassau	Rensselaer	9-3-27
C 12	Stephentown	Rensselaer	9-3-27
C 13	Stephentown	Rensselaer	9-3-27

School district has been annexed as follows:

C 15	Nassau	Rensselaer	12-15-27
------	--------	------------	----------

The Reorganization Plan provides for the following central school combination:

CS 8	Nassau (East Nassau)	Rensselaer
CS 1	New Lebanon (New Lebanon)	Columbia

CENTRAL SCHOOL DISTRICT

SAND LAKE SCHOOL DISTRICT No. 1

Address: Averill Park

Supervisory District No. 3

County: Rensselaer

School Referred to: AVERILL PARK CENTRAL SCHOOL

Date of Meeting: August 21, 1928

Date of Designation: September 14, 1928

Began Operating: School Year 1929-30

Vote: 92 For—11 Against—0 Blank or Void

Designation: Central School District No. 1 of the Towns of Sand Lake,
Poestenkill, Rensselaer County

The original Central School District embraced the following school districts:

<i>District</i>	<i>Town</i>	<i>County</i>	<i>Date Effective</i>
C 1	Sand Lake	Rensselaer	9-14-28
C 7	Sand Lake	Rensselaer	9-14-28
C 8	Sand Lake	Rensselaer	9-14-28
C 9	Sand Lake	Rensselaer	9-14-28
C 1	Poestenkill	Rensselaer	9-14-28

School districts have been annexed as follows:

C 11	Nassau	Rensselaer	12-15-30
C 16	Nassau	Rensselaer	8-22-32
	Stephentown	Rensselaer	
C 11	Sand Lake	Rensselaer	8-20-34
	Berlin	Rensselaer	
C 4	Sand Lake	Rensselaer	12-14-34
C 12	Nassau	Rensselaer	6-8-35
C 3	North Greenbush	Rensselaer	12-21-36
C 6	North Greenbush	Rensselaer	9-10-38
	East Greenbush	Rensselaer	
	Sand Lake	Rensselaer	
C 2	Poestenkill	Rensselaer	10-1-38
C 10	Sand Lake	Rensselaer	12-21-38
C 3	Nassau	Rensselaer	1-3-39
C 6	Sand Lake	Rensselaer	10-1-39
	Schodack	Rensselaer	
	Nassau	Rensselaer	
C 7	North Greenbush	Rensselaer	10-11-40
	Poestenkill	Rensselaer	
C 2	Stephentown	Rensselaer	12-26-41
C 4	Nassau	Rensselaer	8-27-42
C 3	Poestenkill	Rensselaer	10-25-46
C 10	Nassau	Rensselaer	8-30-52
C 4	Poestenkill	Rensselaer	7-8-53

The Reorganization Plan provides for the addition of the following school district:

<i>District</i>	<i>Town</i>	<i>County</i>	<i>Date Effective</i>
C 5*	Poestenkill (East Poestenkill)	Rensselaer	
(Part of)			

* Part to CS 1 Berlin (Berlin), Rensselaer County

CENTRAL SCHOOL DISTRICT

SCHAGHTICOKE SCHOOL DISTRICT No. 1 *Address:* Schaghticoke
Supervisory District No. 1 *County:* Rensselaer

School Referred to: HOOSIC VALLEY CENTRAL SCHOOL

Date of Meeting: September 30, 1938

Date of Designation: October 6, 1938

Began Operating: School Year 1939-40

Vote: 361 For—248 Against—4 Blank or Void

Designation: Central School District No. 1 of the Towns of Schaghticoke, Pittstown, Rensselaer County; Easton, Washington County

The original Central School District embraced the following school districts:

<i>District</i>	<i>Town</i>	<i>County</i>	<i>Date Effective</i>
UF 1	Schaghticoke	Rensselaer	10-6-38
UF 11	Pittstown	Rensselaer	10-6-38
	Schaghticoke	Rensselaer	
C 7	Schaghticoke	Rensselaer	10-6-38
C 8	Schaghticoke	Rensselaer	10-6-38
C 11	Schaghticoke	Rensselaer	10-6-38
C 13	Schaghticoke	Rensselaer	10-6-38
C 12	Schaghticoke	Rensselaer	10-6-38
	Pittstown	Rensselaer	
C 14	Schaghticoke	Rensselaer	10-6-38
	Easton	Washington	
C 9	Pittstown	Rensselaer	10-6-38
C 10	Pittstown	Rensselaer	10-6-38
C 12	Pittstown	Rensselaer	10-6-38
C 13	Pittstown	Rensselaer	10-6-38
C 15	Pittstown	Rensselaer	10-6-38

School districts have been annexed as follows:

C	6	Pittstown	Rensselaer	7-4-53
C	3	Schaghticoke	Rensselaer	7-8-53
		Easton	Washington	
C	6	Cambridge	Washington	10-6-53
		Easton	Washington	
		Schaghticoke	Rensselaer	
C	8	Pittstown	Rensselaer	6-30-57
C	10	Schaghticoke	Rensselaer	6-30-57

CENTRAL SCHOOL DISTRICT

SCHODACK SCHOOL DISTRICT No. 1 *Address:* Castleton-on-Hudson

Supervisory District No. 3

County: Rensselaer

School Referred to: SCHODACK CENTRAL SCHOOL

Date of Meeting: June 21, 1951

Date of Designation: June 5, 1951

Began Operating: School Year 1951-52

Vote: 778 For—332 Against—0 Blank or Void

Designation: Central School District No. 1 of the Towns of Schodack,
Rensselaer County; Stuyvesant, Columbia County

The original Central School District embraced the following school districts:

<i>District</i>	<i>Town</i>	<i>County</i>	<i>Date Effective</i>
UF 1	Schodack	Rensselaer	6-21-51
UF 10	Schodack	Rensselaer	6-21-51
UF 12	Schodack	Rensselaer	6-21-51
C 3	Schodack	Rensselaer	6-21-51
C 11	Schodack	Rensselaer	6-21-51
C 14	Schodack	Rensselaer	6-21-51
C 15	Schodack	Rensselaer	6-21-51
C 7	Schodack	Rensselaer	6-21-51
	Stuyvesant	Columbia	

PROPOSED ENLARGED CITY SCHOOL DISTRICT

TROY, CITY OF

TROY, CITY OF

Address: Troy
County: Rensselaer

School Referred to:

Date of Meeting:

Date of Designation:


Began Operating:

Vote:

Designation:

The Reorganization Plan provides for an enlarged city school district to embrace the following school districts:

<i>District</i>	<i>Town</i>	<i>County</i>	<i>Date Effective</i>
Troy, City of		Rensselaer	
C 1	Brunswick (Springer)	Rensselaer	
C 10	Brunswick (Brunswick 10)	Rensselaer	
C 11	Brunswick (Brunswick 11)	Rensselaer	
C 1	North Greenbush (Williams)	Rensselaer	
C 4	North Greenbush (Wynantskill)	Rensselaer	



SCHOOL DISTRICTS
OF
ROCKLAND COUNTY

All boundary lines and school district numbers refer to existing conditions as of July 1, 1957.

*Supervisory
District*

Towns

Sole Clarkstown, Haverstraw, Orangetown, Ramapo, Stony Point

INDEPENDENT CENTRAL SCHOOL DISTRICT

CLARKSTOWN SCHOOL DISTRICT No. 1

Address: New City

Independent Village Superintendency

County: Rockland

School Referred to: NEW CITY CENTRAL SCHOOL

Date of Meeting: June 28, 1949

Date of Designation: June 7, 1949

Began Operating: School Year 1949-50

Vote: 1,044 For—925 Against—2 Blank or Void

Designation: Central School District No. 1 of the Town of Clarkstown,
Rockland County

The original Central School District embraced the following school districts:

<i>District</i>	<i>Town</i>	<i>County</i>	<i>Date Effective</i>
UF 3	Clarkstown	Rockland	6-28-49
UF 7	Clarkstown	Rockland	6-28-49
C 1	Clarkstown	Rockland	6-28-49
C 4	Clarkstown	Rockland	6-28-49
C 5	Clarkstown	Rockland	6-28-49
C 6	Clarkstown	Rockland	6-28-49
C 10	Clarkstown	Rockland	6-28-49

INDEPENDENT CENTRAL SCHOOL DISTRICT

HAVERSTRAW, VILLAGE OF

HAVERSTRAW SCHOOL DISTRICT No. 1 *Address:* Haverstraw
Independent Village Superintendency *County:* Rockland
School Referred to: HAVERSTRAW-STONY POINT CENTRAL
 SCHOOL

Date of Meeting: March 23, 1957

Date of Designation: October 1, 1956

Began Operating: School Year 1957-58

Vote: 2,423 For—1,711 Against—76 Blank or Void

Designation: Central School District No. 1 of the Towns of Haverstraw,
 Stony Point, Rockland County; Tuxedo, Woodbury, High-
 lands, Orange County

The original Central School District embraced the following school districts:

<i>District</i>	<i>Town</i>	<i>County</i>	<i>Date Effective</i>
IUF 1	Haverstraw (Haverstraw Village)	Rockland	3-23-57
UF 3	Haverstraw	Rockland	3-23-57
UF 2	Stony Point	Rockland	3-23-57
UF 5	Stony Point	Rockland	3-23-57
C 2	Haverstraw	Rockland	3-23-57
C 1	Stony Point	Rockland	3-23-57
	Haverstraw	Rockland	
C 4	Haverstraw	Rockland	3-23-57
C 6	Haverstraw	Rockland	3-23-57
	Stony Point	Rockland	
	Tuxedo	Orange	
C 6	Stony Point	Rockland	3-23-57
C 3	Stony Point	Rockland	3-23-57
	Haverstraw	Rockland	
C 4	Stony Point	Rockland	3-23-57
	Tuxedo	Orange	
	Woodbury	Orange	
C 7	Stony Point	Rockland	3-23-57
	Highland	Orange	
	Woodbury	Orange	
C 8	Stony Point	Rockland	3-23-57
	Haverstraw	Rockland	

CENTRAL SCHOOL DISTRICT

ORANGETOWN SCHOOL DISTRICT No. 1 Address: Orangeburg

Address: Orangeburg

Supervisory District Sole County: Rockland

County: Rockland

School Referred to: SOUTH ORANGETOWN CENTRAL SCHOOL.

Date of Meeting: May 25, 1957

Date of Designation: May 7, 1957

Began Operating: School Year 1957-58

Vote: 1,676 For—594 Against—43 Blank or Void

Designation: Central School District No. 1 of the Towns of Orangetown,
Clarkstown, Rockland County

The original Central School District embraced the following school districts:

<i>District</i>	<i>Town</i>	<i>County</i>	<i>Date Effective</i>
UF 2	Orangetown	Rockland	5-25-57
UF 3	Orangetown	Rockland	5-25-57
C 1	Orangetown	Rockland	5-25-57
C 5	Orangetown	Rockland	5-25-57
C 6	Orangetown	Rockland	5-25-57
	Clarkstown	Rockland	

INDEPENDENT UNION FREE SCHOOL DISTRICT

ORANGETOWN SCHOOL DISTRICT No. 4

Independent Village Superintendency

Address: Nyack

County: Rockland

NYACK, VILLAGE OF

(Towns of Orangetown and Clarkstown)

The Reorganization Plan provides for the addition of the following school district:

<i>District</i>	<i>Town</i>	<i>County</i>	<i>Date Effective</i>
C 9	Clarkstown (Upper Nyack)	Rockland	

INDEPENDENT UNION FREE SCHOOL DISTRICT

ORANGETOWN SCHOOL DISTRICT No. 8

Independent Village Superintendency

Address: Pearl River

County: Rockland

PEARL RIVER, VILLAGE OF

UNION FREE SCHOOL DISTRICT

CLARKSTOWN SCHOOL DISTRICT No. 8

Supervisory District Sole

Address: Nanuet

County: Rockland

NANUET UNION FREE

(Towns of Clarkstown and Orangetown)

INDEPENDENT CENTRAL SCHOOL DISTRICT

SUFFERN, VILLAGE OF

RAMAPO SCHOOL DISTRICT No. 1

Address: Suffern

Independent Village Superintendency

County: Rockland

School Referred to: SUFFERN CENTRAL SCHOOL

Date of Meeting: October 9, 1940

Date of Designation: October 23, 1940

Began Operating: School Year 1940-41

Vote: 758 For—668 Against—0 Blank or Void

Designation: Central School District No. 1 of the Town of Ramapo,
Rockland County

The original Central School District embraced the following school districts:

<i>District</i>	<i>Town</i>	<i>County</i>	<i>Date Effective</i>
UF 1	Ramapo	Rockland	10-23-40
UF 3	Ramapo	Rockland	10-23-40
UF 15	Ramapo	Rockland	10-23-40
C 2	Ramapo	Rockland	10-23-40
C 4	Ramapo	Rockland	10-23-40
C 9	Ramapo	Rockland	10-23-40
C 13	Ramapo	Rockland	10-23-40

School district has been annexed as follows:

C 5	Haverstraw Tuxedo	Rockland Orange	7-31-46
-----	----------------------	--------------------	---------

INDEPENDENT CENTRAL SCHOOL DISTRICT

SPRING VALLEY, VILLAGE OF

RAMAPO SCHOOL DISTRICT No. 2 *Address:* Spring Valley
Independent Village Superintendency *County:* Rockland
School Referred to: SPRING VALLEY CENTRAL SCHOOL
Date of Meeting: March 4, 1952
Date of Designation: January 23, 1952
Began Operating: School Year 1952-53
Vote: 2,051 For—904 Against—1 Blank or Void
Designation: Central School District No. 2 of the Towns of Ramapo,
 Clarkstown, Orangetown, Haverstraw, Rockland County

The original Central School District embraced the following school districts:

<i>District</i>	<i>Town</i>	<i>County</i>	<i>Date Effective</i>
IUF 7	Ramapo (Spring Valley)	Rockland	3-4-52
	Clarkstown	Rockland	
UF 5	Ramapo	Rockland	3-4-52
C 6	Ramapo	Rockland	3-4-52
	Orangetown	Rockland	
C 8	Ramapo	Rockland	3-4-52
C 10	Ramapo	Rockland	3-4-52
	Clarkstown	Rockland	
C 11	Ramapo	Rockland	3-4-52
C 12	Ramapo	Rockland	3-4-52
	Haverstraw	Rockland	

NOTE: C 14, Ramapo (a special institution district called Lake Side School)



SCHOOL DISTRICTS

OF

ST. LAWRENCE COUNTY

All boundary lines and school district numbers refer to existing conditions as of July 1, 1957.

Supervisory

District

Towns

- | | |
|---|---|
| 1 | Clare, Clifton, DeKalb, Edwards, Fine, Fowler, Hermon, Pitcairn, Russell |
| 2 | Brasher, Lawrence, Lisbon, Louisville, Madrid, Massena, Stockholm, Waddington |
| 3 | Colton, Hopkinton, Norfolk, Parishville, Piercefield, Pierrepont, Potsdam |
| 4 | Canton, DePeyster, Gouverneur, Hammond, Macomb, Morristown, Oswegatchie, Rossie |

CENTRAL SCHOOL DISTRICT

BRASHER SCHOOL DISTRICT No. 1

Address: Brasher Falls

Supervisory District No. 2

County: St. Lawrence

School Referred to: ST. LAWRENCE CENTRAL SCHOOL

Date of Meeting: June 20, 1949

Date of Designation: May 31, 1949

Began Operating: School Year 1949-50

Vote: 580 For—278 Against—0 Blank or Void

Designation: Central School District No. 1 of the Towns of Brasher, Lawrence, Stockholm, Hopkinton, Massena, Norfolk, St. Lawrence County; Bombay, Dickinson, Franklin County

The original Central School District embraced the following school districts:

<i>District</i>	<i>Town</i>	<i>County</i>	<i>Date Effective</i>
UF 1	Brasher	St. Lawrence	6-20-49
	Massena	St. Lawrence	
UF 18	Brasher	St. Lawrence	6-20-49
	Stockholm	St. Lawrence	
UF 4	Lawrence	St. Lawrence	6-20-49
C 2	Brasher	St. Lawrence	6-20-49
C 6	Brasher	St. Lawrence	6-20-49
C 12	Brasher	St. Lawrence	6-20-49
C 13	Brasher	St. Lawrence	6-20-49
C 16	Brasher	St. Lawrence	6-20-49
C 17	Brasher	St. Lawrence	6-20-49
C 11	Brasher	St. Lawrence	6-20-49
	Stockholm	St. Lawrence	
C 4	Brasher	St. Lawrence	6-20-49
	Bombay	Franklin	
C 2	Lawrence	St. Lawrence	6-20-49
C 3	Lawrence	St. Lawrence	6-20-49
C 5	Lawrence	St. Lawrence	6-20-49
C 6	Lawrence	St. Lawrence	6-20-49
C 8	Lawrence	St. Lawrence	6-20-49
C 10	Lawrence	St. Lawrence	6-20-49
C 12	Lawrence	St. Lawrence	6-20-49
C 7	Lawrence	St. Lawrence	6-20-49
	Brasher	St. Lawrence	
C 9	Lawrence	St. Lawrence	6-20-49
	Dickinson	Franklin	
C 2	Stockholm	St. Lawrence	6-20-49
C 8	Stockholm	St. Lawrence	6-20-49
C 9	Stockholm	St. Lawrence	6-20-49
C 10	Stockholm	St. Lawrence	6-20-49
C 12	Stockholm	St. Lawrence	6-20-49

<i>District</i>	<i>Town</i>	<i>County</i>	<i>Date Effective</i>
C 16	Stockholm	St. Lawrence	6-20-49
C 19	Stockholm	St. Lawrence	6-20-49
C 1	Stockholm	St. Lawrence	6-20-49
	Lawrence	St. Lawrence	
C 5	Stockholm	St. Lawrence	6-20-49
	Lawrence	St. Lawrence	
C 23	Stockholm	St. Lawrence	6-20-49
	Lawrence	St. Lawrence	
C 17	Stockholm	St. Lawrence	6-20-49
	Norfolk	St. Lawrence	
C 18	Stockholm	St. Lawrence	6-20-49
	Hopkinton	St. Lawrence	
C 10	Hopkinton	St. Lawrence	6-20-49
	Lawrence	St. Lawrence	

CENTRAL SCHOOL DISTRICT

CANTON SCHOOL DISTRICT No. 1

Address: Canton

Supervisory District No. 4

County: St. Lawrence

School Referred to: CANTON CENTRAL SCHOOL

Date of Meeting: June 26, 1945

Date of Designation: May 31, 1945

Began Operating: School Year 1945-46

Vote: 735 For—151 Against—3 Blank or Void

Designation: Central School District No. 1 of the Towns of Canton,
Lisbon, Pierrepont, Oswegatchie, Potsdam, DeKalb, St.
Lawrence County

The original Central School District embraced the following school districts:

<i>District</i>	<i>Town</i>	<i>County</i>	<i>Date Effective</i>
UF 1	Canton	St. Lawrence	6-26-45
UF 28	Canton	St. Lawrence	6-26-45
UF 24	Canton	St. Lawrence	6-26-45
	Oswegatchie	St. Lawrence	
C 3	Canton	St. Lawrence	6-26-45
C 4	Canton	St. Lawrence	6-26-45
C 5	Canton	St. Lawrence	6-26-45
C 8	Canton	St. Lawrence	6-26-45
C 9	Canton	St. Lawrence	6-26-45
C 10	Canton	St. Lawrence	6-26-45
C 11	Canton	St. Lawrence	6-26-45
C 12	Canton	St. Lawrence	6-26-45
C 13	Canton	St. Lawrence	6-26-45
C 15	Canton	St. Lawrence	6-26-45
C 20	Canton	St. Lawrence	6-26-45
C 22	Canton	St. Lawrence	6-26-45
C 23	Canton	St. Lawrence	6-26-45
C 25	Canton	St. Lawrence	6-26-45
C 26	Canton	St. Lawrence	6-26-45
C 6	Canton	St. Lawrence	6-26-45
	Lisbon	St. Lawrence	
C 7	Canton	St. Lawrence	6-26-45
	Lisbon	St. Lawrence	
C 16	Canton	St. Lawrence	6-26-45
	Lisbon	St. Lawrence	
C 18	Canton	St. Lawrence	6-26-45
	Pierrepont	St. Lawrence	
C 2	Canton	St. Lawrence	6-26-45
	Potsdam	St. Lawrence	
C 19	Canton	St. Lawrence	6-26-45
	Potsdam	St. Lawrence	

<i>District</i>	<i>Town</i>	<i>County</i>	<i>Date Effective</i>
C 21	Canton	St. Lawrence	6-26-45
	DeKalb	St. Lawrence	
C 18	Lisbon	St. Lawrence	6-26-45
C 22	Lisbon	St. Lawrence	6-26-45
C 2	Pierrepont	St. Lawrence	6-26-45
C 3	Pierrepont	St. Lawrence	6-26-45
C 14	Pierrepont	St. Lawrence	6-26-45
C 6	Pierrepont	St. Lawrence	6-26-45
	Canton	St. Lawrence	

School districts have been annexed as follows:

C 24	Potsdam	St. Lawrence	11-11-46
	Canton	St. Lawrence	
C 10	DeKalb	St. Lawrence	4-12-48
	Canton	St. Lawrence	
	Oswegatchie	St. Lawrence	
C 13	Potsdam	St. Lawrence	10-6-53
	Canton	St. Lawrence	

CENTRAL SCHOOL DISTRICT

COLTON SCHOOL DISTRICT No. 1

Address: Colton

Supervisory District No. 3

County: St. Lawrence

School Referred to: COLTON-PIERREPONT CENTRAL SCHOOL

Date of Meeting: June 15, 1944

Date of Designation: May 15, 1944

Began Operating: School Year 1944-45

Vote: 244 For—117 Against—0 Blank or Void

Designation: Central School District No. 1 of the Towns of Colton, Pierrepont, Parishville, St. Lawrence County

The original Central School District embraced the following school districts:

<i>District</i>	<i>Town</i>	<i>County</i>	<i>Date Effective</i>
UF 1	Colton	St. Lawrence	6-15-44
	Pierrepont	St. Lawrence	
C 2	Colton	St. Lawrence	6-15-44
C 3	Colton	St. Lawrence	6-15-44
C 5	Colton	St. Lawrence	6-15-44
C 6	Colton	St. Lawrence	6-15-44
C 7	Colton	St. Lawrence	6-15-44
	Pierrepont	St. Lawrence	
C 4	Colton	St. Lawrence	6-15-44
	Parishville	St. Lawrence	
C 8	Colton	St. Lawrence	6-15-44
	Parishville	St. Lawrence	
C 10	Colton	St. Lawrence	6-15-44
	Parishville	St. Lawrence	
C 1	Pierrepont	St. Lawrence	6-15-44
C 7	Pierrepont	St. Lawrence	6-15-44
C 10	Pierrepont	St. Lawrence	6-15-44
C 11	Pierrepont	St. Lawrence	6-15-44
C 12	Pierrepont	St. Lawrence	6-15-44
C 13	Pierrepont	St. Lawrence	6-15-44
C 15	Pierrepont	St. Lawrence	6-15-44
C 13	Parishville	St. Lawrence	6-15-44

School district has been annexed as follows:

C 9	Colton	St. Lawrence	7-1-54
-----	--------	--------------	--------

CENTRAL SCHOOL DISTRICT

EDWARDS SCHOOL DISTRICT No. 1

Address: Edwards

Supervisory District No. 1

County: St. Lawrence

School Referred to: EDWARDS CENTRAL SCHOOL

Date of Meeting: June 9, 1948

Date of Designation: May 11, 1948

Began Operating: School Year 1948-49

Vote: 301 For—70 Against—4 Blank or Void

Designation: Central School District No. 1 of the Towns of Edwards,
Russell, Fine, Hermon, St. Lawrence County

The original Central School District embraced the following school districts:

<i>District</i>	<i>Town</i>	<i>County</i>	<i>Date Effective</i>
UF 1	Edwards	St. Lawrence	6-9-48
UF 6	Edwards	St. Lawrence	6-9-48
C 3	Edwards	St. Lawrence	6-9-48
C 5	Edwards	St. Lawrence	6-9-48
C 8	Edwards	St. Lawrence	6-9-48
C 10	Edwards	St. Lawrence	6-9-48
C 2	Edwards	St. Lawrence	6-9-48
	Russell	St. Lawrence	
C 4	Edwards	St. Lawrence	6-9-48
	Fine	St. Lawrence	
C 9	Edwards	St. Lawrence	6-9-48
	Russell	St. Lawrence	
	Hermon	St. Lawrence	

CENTRAL SCHOOL DISTRICT

FINE SCHOOL DISTRICT No. 1

Address: Star Lake

Supervisory District No. 1

County: St. Lawrence

School Referred to: CLIFTON-FINE CENTRAL SCHOOL

Date of Meeting: June 29, 1946

Date of Designation: June 7, 1946

Began Operating: School Year 1946-47

Vote: 280 For—50 Against—1 Blank or Void

Designation: Central School District No. 1 of the Towns of Fine, Clifton, Russell, Pitcairn, St. Lawrence County

The original Central School District embraced the following school districts:

<i>District</i>	<i>Town</i>	<i>County</i>	<i>Date Effective</i>
UF 2	Fine	St. Lawrence	6-29-46
UF 1	Clifton	St. Lawrence	6-29-46
UF 2	Clifton	St. Lawrence	6-29-46
C 1	Fine	St. Lawrence	6-29-46
C 3	Fine	St. Lawrence	6-29-46
C 5	Fine	St. Lawrence	6-29-46
C 6	Fine	St. Lawrence	6-29-46
C 8	Fine	St. Lawrence	6-29-46
C 9	Fine	St. Lawrence	6-29-46
C 10	Fine	St. Lawrence	6-29-46
C 11	Fine	St. Lawrence	6-29-46
C 4	Fine	St. Lawrence	6-29-46
	Pitcairn	St. Lawrence	
C 20	Russell	St. Lawrence	6-29-46
	Fine	St. Lawrence	

INDEPENDENT CENTRAL SCHOOL DISTRICT

GOUVERNEUR, VILLAGE OF

GOUVERNEUR SCHOOL DISTRICT No. 1 *Address:* Gouverneur

Independent Village Superintendency

County: St. Lawrence

School Referred to: GOUVERNEUR CENTRAL SCHOOL

Date of Meeting: June 22, 1950

Date of Designation: May 20, 1949

Began Operating: School Year 1950-51

Vote: 1,745 For—723 Against—4 Blank or Void

Designation: Central School District No. 1 of the Towns of Gouverneur, Fowler, DeKalb, Macomb, Rossie, Hermon, Edwards, Pitcairn, St. Lawrence County; Antwerp, Jefferson County

The original Central School District embraced the following school districts:

<i>District</i>	<i>Town</i>	<i>County</i>	<i>Date Effective</i>
IUF 1	Gouverneur (Gouverneur Village)	St. Lawrence	6-22-50
UF 4	Fowler	St. Lawrence	6-22-50
UF 3	DeKalb	St. Lawrence	6-22-50
	Gouverneur	St. Lawrence	
C 2	Gouverneur	St. Lawrence	6-22-50
C 3	Gouverneur	St. Lawrence	6-22-50
C 5	Gouverneur	St. Lawrence	6-22-50
C 6	Gouverneur	St. Lawrence	6-22-50
C 7	Gouverneur	St. Lawrence	6-22-50
C 8	Gouverneur	St. Lawrence	6-22-50
C 9	Gouverneur	St. Lawrence	6-22-50
C 11	Gouverneur	St. Lawrence	6-22-50
C 12	Gouverneur	St. Lawrence	6-22-50
C 13	Gouverneur	St. Lawrence	6-22-50
C 15	Gouverneur	St. Lawrence	6-22-50
C 10	Gouverneur	St. Lawrence	6-22-50
	DeKalb	St. Lawrence	
C 14	Gouverneur	St. Lawrence	6-22-50
	DeKalb	St. Lawrence	
C 4	Gouverneur	St. Lawrence	6-22-50
	Fowler	St. Lawrence	
C 16	Gouverneur	St. Lawrence	6-22-50
	DeKalb	St. Lawrence	
	Hermon	St. Lawrence	
C 1	Fowler	St. Lawrence	6-22-50
C 2	Fowler	St. Lawrence	6-22-50
C 5	Fowler	St. Lawrence	6-22-50
C 6	Fowler	St. Lawrence	6-22-50
C 7	Fowler	St. Lawrence	6-22-50

<i>District</i>	<i>Town</i>	<i>County</i>	<i>Date Effective</i>
C 8	Fowler	St. Lawrence	6-22-50
C 10	Fowler	St. Lawrence	6-22-50
C 11	Fowler	St. Lawrence	6-22-50
C 14	Fowler	St. Lawrence	6-22-50
C 9	Fowler	St. Lawrence	6-22-50
	Rossie	St. Lawrence	
C 3	Fowler	St. Lawrence	6-22-50
	Edwards	St. Lawrence	
C 12	Fowler	St. Lawrence	6-22-50
	Hermon	St. Lawrence	
C 15	Fowler	St. Lawrence	6-22-50
	Pitcairn	St. Lawrence	
C 15	DeKalb	St. Lawrence	6-22-50
C 16	DeKalb	St. Lawrence	6-22-50
C 19	DeKalb	St. Lawrence	6-22-50
C 9	DeKalb	St. Lawrence	6-22-50
	Hermon	St. Lawrence	
C 2	Macomb	St. Lawrence	6-22-50
C 3	Macomb	St. Lawrence	6-22-50
C 4	Macomb	St. Lawrence	6-22-50
C 6	Macomb	St. Lawrence	6-22-50
C 10	Macomb	St. Lawrence	6-22-50
C 12	Macomb	St. Lawrence	6-22-50
C 13	Macomb	St. Lawrence	6-22-50
C 11	Macomb	St. Lawrence	6-22-50
	Gouverneur	St. Lawrence	
C 4	Hermon	St. Lawrence	6-22-50
C 9	Hermon	St. Lawrence	6-22-50
C 5	Rossie	St. Lawrence	6-22-50
C 2	Rossie	St. Lawrence	6-22-50
	Macomb	St. Lawrence	
C 3	Rossie	St. Lawrence	6-22-50
	Gouverneur	St. Lawrence	
C 4	Rossie	St. Lawrence	6-22-50
	Gouverneur	St. Lawrence	
	Antwerp	Jefferson	
C 8	Rossie	St. Lawrence	6-22-50
	Gouverneur	St. Lawrence	
	Fowler	St. Lawrence	

School district has been annexed as follows:

C 14	Antwerp	Jefferson	10-2-54
	Rossie	St. Lawrence	

CENTRAL SCHOOL DISTRICT

HAMMOND SCHOOL DISTRICT No. 1

Address: Hammond

Supervisory District No. 4

County: St. Lawrence

School Referred to: HAMMOND CENTRAL SCHOOL

Date of Meeting: June 15, 1945

Date of Designation: May 2, 1945

Began Operating: School Year 1945-46

Vote: 385 For—98 Against—0 Blank or Void

Designation: Central School District No. 1 of the Towns of Hammond,
Rossie, Morristown, Macomb, St. Lawrence County

The original Central School District embraced the following school districts:

<i>District</i>	<i>Town</i>	<i>County</i>	<i>Date Effective</i>
UF 1	Hammond	St. Lawrence	6-15-45
C 4	Hammond	St. Lawrence	6-15-45
C 5	Hammond	St. Lawrence	6-15-45
C 6	Hammond	St. Lawrence	6-15-45
C 7	Hammond	St. Lawrence	6-15-45
C 8	Hammond	St. Lawrence	6-15-45
C 9	Hammond	St. Lawrence	6-15-45
C 10	Hammond	St. Lawrence	6-15-45
C 11	Hammond	St. Lawrence	6-15-45
C 2	Hammond	St. Lawrence	6-15-45
	Rossie	St. Lawrence	
C 1	Rossie	St. Lawrence	6-15-45
C 9	Rossie	St. Lawrence	6-15-45
C 10	Rossie	St. Lawrence	6-15-45
C 7	Rossie	St. Lawrence	6-15-45
	Hammond	St. Lawrence	
C 4	Morristown	St. Lawrence	6-15-45
C 8	Morristown	St. Lawrence	6-15-45
	Hammond	St. Lawrence	
C 10	Morristown	St. Lawrence	6-15-45
	Hammond	St. Lawrence	
C 14	Macomb	St. Lawrence	6-15-45
	Rossie	St. Lawrence	

The Reorganization Plan provides for the following central school combination:

CS 1	Hammond (Hammond)	St. Lawrence
CS 1	Morristown (Morristown)	St. Lawrence

CENTRAL SCHOOL DISTRICT

HERMON SCHOOL DISTRICT No. 1

Address: Hermon

Supervisory District No. 1

County: St. Lawrence

School Referred to: HERMON-DeKALB CENTRAL SCHOOL

Date of Meeting: June 23, 1951

Date of Designation: June 18, 1951

Began Operating: School Year 1951-52

Vote: 369 For—176 Against—2 Blank or Void

Designation: Central School District No. 1 of the Towns of Hermon, DeKalb, Canton, Russell, St. Lawrence County

The original Central School District embraced the following school districts:

<i>District</i>	<i>Town</i>	<i>County</i>	<i>Date Effective</i>
UF 1	Hermon	St. Lawrence	6-23-51
	DeKalb	St. Lawrence	
	Canton	St. Lawrence	
	Russell	St. Lawrence	
UF 20	DeKalb	St. Lawrence	6-23-51
	Canton	St. Lawrence	
C 3	Hermon	St. Lawrence	6-23-51
C 6	Hermon	St. Lawrence	6-23-51
C 7	Hermon	St. Lawrence	6-23-51
C 8	Hermon	St. Lawrence	6-23-51
C 11	Hermon	St. Lawrence	6-23-51
C 5	Hermon	St. Lawrence	6-23-51
	DeKalb	St. Lawrence	
C 2	Hermon	St. Lawrence	6-23-51
	Russell	St. Lawrence	
C 1	DeKalb	St. Lawrence	6-23-51
C 2	DeKalb	St. Lawrence	6-23-51
C 4	DeKalb	St. Lawrence	6-23-51
C 5	DeKalb	St. Lawrence	6-23-51
C 6	DeKalb	St. Lawrence	6-23-51
C 11	DeKalb	St. Lawrence	6-23-51
C 12	DeKalb	St. Lawrence	6-23-51
C 13	DeKalb	St. Lawrence	6-23-51
C 14	DeKalb	St. Lawrence	6-23-51
C 17	DeKalb	St. Lawrence	6-23-51
C 18	DeKalb	St. Lawrence	6-23-51
C 21	DeKalb	St. Lawrence	6-23-51
C 7	DeKalb	St. Lawrence	6-23-51
	Canton	St. Lawrence	
C 14	Canton	St. Lawrence	6-23-51
C 17	Canton	St. Lawrence	6-23-51
	DeKalb	St. Lawrence	
C 16	Russell	St. Lawrence	6-23-51
	Canton	St. Lawrence	

CENTRAL SCHOOL DISTRICT

LISBON SCHOOL DISTRICT No. 2

Address: Lisbon

Supervisory District No. 2

County: St. Lawrence

School Referred to: LISBON CENTRAL SCHOOL

Date of Meeting: December 15, 1949

Date of Designation: November 18, 1949

Began Operating: School Year 1949-50

Vote: 486 For—283 Against—0 Blank or Void

Designation: Central School District No. 2 of the Towns of Lisbon,
Waddington, Madrid, St. Lawrence County

The original Central School District embraced the following school districts:

<i>District</i>	<i>Town</i>	<i>County</i>	<i>Date Effective</i>
UF 5	Lisbon	St. Lawrence	12-15-49
C 2	Lisbon	St. Lawrence	12-15-49
C 3	Lisbon	St. Lawrence	12-15-49
C 4	Lisbon	St. Lawrence	12-15-49
C 6	Lisbon	St. Lawrence	12-15-49
C 7	Lisbon	St. Lawrence	12-15-49
C 8	Lisbon	St. Lawrence	12-15-49
C 9	Lisbon	St. Lawrence	12-15-49
C 10	Lisbon	St. Lawrence	12-15-49
C 14	Lisbon	St. Lawrence	12-15-49
C 15	Lisbon	St. Lawrence	12-15-49
C 17	Lisbon	St. Lawrence	12-15-49
C 19	Lisbon	St. Lawrence	12-15-49
C 20	Lisbon	St. Lawrence	12-15-49
C 21	Lisbon	St. Lawrence	12-15-49
C 23	Lisbon	St. Lawrence	12-15-49
C 25	Lisbon	St. Lawrence	12-15-49
C 26	Lisbon	St. Lawrence	12-15-49
C 29	Lisbon	St. Lawrence	12-15-49
C 32	Lisbon	St. Lawrence	12-15-49
C 11	Lisbon	St. Lawrence	12-15-49
	Waddington	St. Lawrence	
C 24	Lisbon	St. Lawrence	12-15-49
	Waddington	St. Lawrence	
C 31	Lisbon	St. Lawrence	12-15-49
	Madrid	St. Lawrence	
	Waddington	St. Lawrence	

School district has been annexed as follows:

C 1	Lisbon	St. Lawrence	7-16-56
-----	--------	--------------	---------

The Reorganization Plan provides for the addition of the following school district:

<i>District</i>	<i>Town</i>	<i>County</i>	<i>Date Effective</i>
C 2	Waddington (Charlton)	St. Lawrence	

The Reorganization Plan provides for the following central school combination:

CS 2	Lisbon (Lisbon)	St. Lawrence
CS 1	Madrid (Madrid)	St. Lawrence

CENTRAL SCHOOL DISTRICT

MADRID SCHOOL DISTRICT No. 1

Address: Madrid

Supervisory District No. 2

County: St. Lawrence

School Referred to: MADRID CENTRAL SCHOOL

Date of Meeting: February 10, 1927

Date of Designation: February 28, 1927

Began Operating: School Year 1927-28

Vote: 250 For—55 Against—0 Blank or Void

Designation: Central School District No. 1 of the Towns of Madrid,
Potsdam, Waddington, St. Lawrence County

The original Central School District embraced the following school districts:

<i>District</i>	<i>Town</i>	<i>County</i>	<i>Date Effective</i>
UF 1	Madrid	St. Lawrence	2-28-27
C 2	Madrid	St. Lawrence	2-28-27
	Potsdam	St. Lawrence	
C 4	Madrid	St. Lawrence	2-28-27
C 7	Madrid	St. Lawrence	2-28-27
C 8	Madrid	St. Lawrence	2-28-27
C 10	Madrid	St. Lawrence	2-28-27
C 29	Potsdam	St. Lawrence	2-28-27
	Madrid	St. Lawrence	
C 11	Waddington	St. Lawrence	2-28-27
	Madrid	St. Lawrence	

School districts have been annexed as follows:

C 9	Madrid	St. Lawrence	4-1-31
C 28	Lisbon	St. Lawrence	7-24-47
	Madrid	St. Lawrence	
C 12	Waddington	St. Lawrence	7-24-47
C 12	Lisbon	St. Lawrence	11-24-48
C 15	Potsdam	St. Lawrence	9-21-49
	Madrid	St. Lawrence	
C 25	Potsdam	St. Lawrence	10-16-52
C 6	Madrid	St. Lawrence	7-1-53
	Waddington	St. Lawrence	
C 11	Potsdam	St. Lawrence	7-1-53
	Madrid	St. Lawrence	
C 5	Waddington	St. Lawrence	8-20-54
	Madrid	St. Lawrence	
UF 1	Waddington	St. Lawrence	6-30-56
C 3	Waddington	St. Lawrence	6-30-56
C 4	Waddington	St. Lawrence	6-30-56
C 7	Waddington	St. Lawrence	6-30-56
C 8	Waddington	St. Lawrence	6-30-56
C 9	Waddington	St. Lawrence	6-30-56

<i>District</i>	<i>Town</i>	<i>County</i>	<i>Date Effective</i>
C 13	Waddington	St. Lawrence	6-30-56
C 6	Waddington	St. Lawrence	6-30-56
	Madrid	St. Lawrence	
C 10	Waddington	St. Lawrence	6-30-56
	Louisville	St. Lawrence	
C 1	Louisville	St. Lawrence	6-30-56
C 8	Louisville	St. Lawrence	6-30-56
C 11	Louisville	St. Lawrence	6-30-56
C 12	Louisville	St. Lawrence	6-30-56
	Madrid	St. Lawrence	
	Waddington	St. Lawrence	

The Reorganization Plan provides for the following central school combination:

CS 1	Madrid (Madrid)	St. Lawrence
CS 2	Lisbon (Lisbon)	St. Lawrence

INDEPENDENT CENTRAL SCHOOL DISTRICT

MASSENA, VILLAGE OF

MASSENA SCHOOL DISTRICT No. 1

Address: Massena

Independent Village Superintendency

County: St. Lawrence

School Referred to: MASSENA CENTRAL SCHOOL

Date of Meeting: June 29, 1955

Date of Designation: June 2, 1955

Began Operating: School Year 1955-56

Vote: 1,201 For—732 Against—25 Blank or Void

Designation: Central School District No. 1 of the Towns of Massena, Louisville, Brasher, Norfolk, St. Lawrence County

The original Central School District embraced the following school districts:

<i>District</i>	<i>Town</i>	<i>County</i>	<i>Date Effective</i>
IUF 1	Massena (Massena Village)	St. Lawrence	6-29-55
	Louisville	St. Lawrence	
	Norfolk	St. Lawrence	
C 2	Massena	St. Lawrence	6-29-55
C 4	Massena	St. Lawrence	6-29-55
C 5	Massena	St. Lawrence	6-29-55
C 6	Massena	St. Lawrence	6-29-55
C 9	Massena	St. Lawrence	6-29-55
C 12	Massena	St. Lawrence	6-29-55
C 3	Massena	St. Lawrence	6-29-55
	Brasher	St. Lawrence	
C 7	Massena	St. Lawrence	6-29-55
	Brasher	St. Lawrence	
C 8	Massena	St. Lawrence	6-29-55
	Brasher	St. Lawrence	
C 11	Massena	St. Lawrence	6-29-55
	Brasher	St. Lawrence	
C 13	Massena	St. Lawrence	6-29-55
	Louisville	St. Lawrence	
C 2	Louisville	St. Lawrence	6-29-55
C 3	Louisville	St. Lawrence	6-29-55
C 4	Louisville	St. Lawrence	6-29-55
C 5	Louisville	St. Lawrence	6-29-55
C 6	Louisville	St. Lawrence	6-29-55
C 7	Louisville	St. Lawrence	6-29-55
C 9	Louisville	St. Lawrence	6-29-55
C 10	Louisville	St. Lawrence	6-29-55
C 13	Louisville	St. Lawrence	6-29-55
C 7	Brasher	St. Lawrence	6-29-55
C 10	Brasher	St. Lawrence	6-29-55

<i>District</i>	<i>Town</i>	<i>County</i>	<i>Date Effective</i>
C 15	Brasher	St. Lawrence	6-29-55
	Massena	St. Lawrence	
C 10	Norfolk	St. Lawrence	6-29-55
C 11	Norfolk	St. Lawrence	6-29-55
C 8	Norfolk	St. Lawrence	6-29-55
	Louisville	St. Lawrence	

CENTRAL SCHOOL DISTRICT

MORRISTOWN SCHOOL DISTRICT No. 1 *Address:* Morristown
Supervisory District No. 4 *County:* St. Lawrence
School Referred to: MORRISTOWN CENTRAL SCHOOL
Date of Meeting: December 13, 1945
Date of Designation: October 25, 1945
Began Operating: School Year 1946-47
Vote: 251 For—65 Against—0 Blank or Void
Designation: Central School District No. 1 of the Towns of Morristown,
 Oswegatchie, Macomb, Hammond, DePeyster, St. Lawrence County

The original Central School District embraced the following school districts:

<i>District</i>	<i>Town</i>	<i>County</i>	<i>Date Effective</i>
UF 1	Morristown	St. Lawrence	12-13-45
UF 5	Morristown	St. Lawrence	12-13-45
C 2	Morristown	St. Lawrence	12-13-45
C 3	Morristown	St. Lawrence	12-13-45
C 6	Morristown	St. Lawrence	12-13-45
C 7	Morristown	St. Lawrence	12-13-45
C 11	Morristown	St. Lawrence	12-13-45
C 13	Morristown	St. Lawrence	12-13-45
C 14	Morristown	St. Lawrence	12-13-45
C 12	Morristown	St. Lawrence	12-13-45
	Oswegatchie	St. Lawrence	
C 9	Morristown	St. Lawrence	12-13-45
	Hammond	St. Lawrence	
C 8	Oswegatchie	St. Lawrence	12-13-45
C 9	Oswegatchie	St. Lawrence	12-13-45
C 18	Oswegatchie	St. Lawrence	12-13-45
C 10	Oswegatchie	St. Lawrence	12-13-45
	Morristown	St. Lawrence	
C 7	Macomb	St. Lawrence	12-13-45
C 8	Macomb	St. Lawrence	12-13-45
C 9	Macomb	St. Lawrence	12-13-45
C 15	Macomb	St. Lawrence	12-13-45
	DePeyster	St. Lawrence	

The Reorganization Plan provides for the following central school combination:

CS 1	Morristown (Morristown)	St. Lawrence
CS 1	Hammond (Hammond)	St. Lawrence

CENTRAL SCHOOL DISTRICT

NORFOLK SCHOOL DISTRICT No. 1

Address: Norwood

Supervisory District No. 3

County: St. Lawrence

School Referred to: NORFOLK-NORWOOD CENTRAL SCHOOL

Date of Meeting: June 17, 1949

Date of Designation: May 27, 1949

Began Operating: School Year 1949-50

Vote: 827 For—205 Against—1 Blank or Void

Designation: Central School District No. 1 of the Towns of Norfolk,
Potsdam, Madrid, Stockholm, Louisville, St. Lawrence
County

The original Central School District embraced the following school districts:

<i>District</i>	<i>Town</i>	<i>County</i>	<i>Date Effective</i>
UF 1	Norfolk	St. Lawrence	6-17-49
UF 1	Potsdam	St. Lawrence	6-17-49
	Norfolk	St. Lawrence	
C 2	Norfolk	St. Lawrence	6-17-49
C 3	Norfolk	St. Lawrence	6-17-49
C 4	Norfolk	St. Lawrence	6-17-49
C 6	Norfolk	St. Lawrence	6-17-49
C 5	Norfolk	St. Lawrence	6-17-49
	Louisville	St. Lawrence	
C 9	Norfolk	St. Lawrence	6-17-49
	Madrid	St. Lawrence	
	Potsdam	St. Lawrence	
C 12	Norfolk	St. Lawrence	6-17-49
	Stockholm	St. Lawrence	
C 12	Potsdam	St. Lawrence	6-17-49
C 18	Potsdam	St. Lawrence	6-17-49
C 3	Potsdam	St. Lawrence	6-17-49
	Norfolk	St. Lawrence	
C 14	Potsdam	St. Lawrence	6-17-49
	Madrid	St. Lawrence	
C 3	Madrid	St. Lawrence	6-17-49
C 5	Madrid	St. Lawrence	6-17-49
	Norfolk	St. Lawrence	
C 24	Stockholm	St. Lawrence	6-17-49
C 13	Stockholm	St. Lawrence	6-17-49
	Norfolk	St. Lawrence	

PROPOSED ENLARGED CITY SCHOOL DISTRICT

OGDENSBURG, CITY OF

OGDENSBURG, CITY OF

Address: Ogdensburg

County: St. Lawrence

School Referred to:

Date of Meeting:

Date of Designation:

Began Operating:

Vote:

Designation:

The Reorganization Plan provides for an enlarged city school district to embrace the following school districts:

<i>District</i>	<i>Town</i>	<i>County</i>	<i>Date Effective</i>
Ogdensburg, City of		St. Lawrence	
C 1	Oswegatchie (Pines)	St. Lawrence	
C 2	Oswegatchie (Arnold)	St. Lawrence	
C 3	Oswegatchie (Brandy Brook)	St. Lawrence	
C 6	Oswegatchie (Lee)	St. Lawrence	
C 7	Oswegatchie (Galilee)	St. Lawrence	
C 11	Oswegatchie (Livingston)	St. Lawrence	
C 13	Oswegatchie (Lovejoy)	St. Lawrence	

CENTRAL SCHOOL DISTRICT

OSWEGATCHIE SCHOOL DISTRICT No. 4 *Address:* Heuvelton
Supervisory District No. 4 *County:* St. Lawrence
School Referred to: HEUVELTON CENTRAL SCHOOL
Date of Meeting: May 1, 1948
Date of Designation: April 6, 1948
Began Operating: School Year 1948-49
Vote: 414 For—127 Against—2 Blank or Void
Designation: Central School District No. 4 of the Towns of Oswegatchie,
DePeyster, Lisbon, DeKalb, Macomb, Canton, St. Lawrence County

The original Central School District embraced the following school districts:

<i>District</i>	<i>Town</i>	<i>County</i>	<i>Date Effective</i>
UF 5	Oswegatchie	St. Lawrence	5-1-48
C 4	Oswegatchie	St. Lawrence	5-1-48
C 17	Oswegatchie	St. Lawrence	5-1-48
C 19	Oswegatchie	St. Lawrence	5-1-48
C 20	Oswegatchie	St. Lawrence	5-1-48
C 15	Oswegatchie	St. Lawrence	5-1-48
	DePeyster	St. Lawrence	
C 12	Oswegatchie	St. Lawrence	5-1-48
	Lisbon	St. Lawrence	
C 16	Oswegatchie	St. Lawrence	5-1-48
	Lisbon	St. Lawrence	
C 14	Oswegatchie	St. Lawrence	5-1-48
	DeKalb	St. Lawrence	
C 1	DePeyster	St. Lawrence	5-1-48
C 2	DePeyster	St. Lawrence	5-1-48
C 4	DePeyster	St. Lawrence	5-1-48
C 5	DePeyster	St. Lawrence	5-1-48
C 6	DePeyster	St. Lawrence	5-1-48
C 7	DePeyster	St. Lawrence	5-1-48
C 8	DePeyster	St. Lawrence	5-1-48
C 9	DePeyster	St. Lawrence	5-1-48
C 3	DePeyster	St. Lawrence	5-1-48
	DeKalb	St. Lawrence	
C 30	Lisbon	St. Lawrence	5-1-48
	Oswegatchie	St. Lawrence	
C 13	Lisbon	St. Lawrence	5-1-48
	Canton	St. Lawrence	
C 8	DeKalb	St. Lawrence	5-1-48
C 1	Macomb	St. Lawrence	5-1-48
C 5	Macomb	St. Lawrence	5-1-48

CENTRAL SCHOOL DISTRICT

PARISHVILLE SCHOOL DISTRICT No. 1 *Address:* Parishville

Supervisory District No. 3

County: St. Lawrence

School Referred to: PARISHVILLE CENTRAL SCHOOL

Date of Meeting: June 29, 1942

Date of Designation: July 15, 1942

Began Operating: School Year 1942-43

Vote: 244 For—166 Against—1 Blank or Void

Designation: Central School District No. 1 of the Towns of Parishville, Hopkinton, Stockholm, Potsdam, St. Lawrence County

The original Central School District embraced the following school districts:

<i>District</i>	<i>Town</i>	<i>County</i>	<i>Date Effective</i>
UF 1	Parishville	St. Lawrence	7-15-42
	Hopkinton	St. Lawrence	
C 3	Parishville	St. Lawrence	7-15-42
C 4	Parishville	St. Lawrence	7-15-42
C 5	Parishville	St. Lawrence	7-15-42
C 6	Parishville	St. Lawrence	7-15-42
C 9	Parishville	St. Lawrence	7-15-42
C 10	Parishville	St. Lawrence	7-15-42
C 11	Parishville	St. Lawrence	7-15-42
C 14	Parishville	St. Lawrence	7-15-42
C 15	Parishville	St. Lawrence	7-15-42
C 2	Parishville	St. Lawrence	7-15-42
	Hopkinton	St. Lawrence	
C 7	Parishville	St. Lawrence	7-15-42
	Potsdam	St. Lawrence	
C 1	Hopkinton	St. Lawrence	7-15-42
C 2	Hopkinton	St. Lawrence	7-15-42
C 3	Hopkinton	St. Lawrence	7-15-42
C 6	Hopkinton	St. Lawrence	7-15-42
C 7	Hopkinton	St. Lawrence	7-15-42
C 9	Hopkinton	St. Lawrence	7-15-42
C 8	Hopkinton	St. Lawrence	7-15-42
	Parishville	St. Lawrence	
C 11	Hopkinton	St. Lawrence	7-15-42
	Parishville	St. Lawrence	
C 11	Stockholm	St. Lawrence	7-15-42
	Parishville	St. Lawrence	

School district has been annexed as follows:

C 6*	Stockholm	St. Lawrence	8-6-54
------	-----------	--------------	--------

* Transferred from CS 2 Potsdam, St. Lawrence County, by Alteration of Boundary, Effective date August 6, 1954.

CENTRAL SCHOOL DISTRICT

POTSDAM SCHOOL DISTRICT No. 2

Address: Potsdam

Supervisory District No. 3

County: St. Lawrence

School Referred to: POTSDAM CENTRAL SCHOOL

Date of Meeting: June 3, 1954

Date of Designation: May 4, 1954

Began Operating: School Year 1954-55

Vote: 961 For—209 Against—10 Blank or Void

Designation: Central School District No. 2 of the Towns of Potsdam,
Pierrepont, Stockholm, Parishville, Canton, St. Lawrence
County

The original Central School District embraced the following school districts:

<i>District</i>	<i>Town</i>	<i>County</i>	<i>Date Effective</i>
UF 8	Potsdam	St. Lawrence	6-3-54
UF 4	Pierrepont	St. Lawrence	6-3-54
	Parishville	St. Lawrence	
	Potsdam	St. Lawrence	
C 4	Potsdam	St. Lawrence	6-3-54
C 5	Potsdam	St. Lawrence	6-3-54
C 6	Potsdam	St. Lawrence	6-3-54
C 7	Potsdam	St. Lawrence	6-3-54
C 10	Potsdam	St. Lawrence	6-3-54
C 16	Potsdam	St. Lawrence	6-3-54
C 17	Potsdam	St. Lawrence	6-3-54
C 19	Potsdam	St. Lawrence	6-3-54
C 20	Potsdam	St. Lawrence	6-3-54
C 21	Potsdam	St. Lawrence	6-3-54
C 22	Potsdam	St. Lawrence	6-3-54
C 23	Potsdam	St. Lawrence	6-3-54
C 26	Potsdam	St. Lawrence	6-3-54
C 9	Potsdam	St. Lawrence	6-3-54
	Parishville	St. Lawrence	
C 2	Potsdam	St. Lawrence	6-3-54
	Canton	St. Lawrence	
C 4	Stockholm	St. Lawrence	6-3-54
C 6*	Stockholm	St. Lawrence	6-3-54
C 7	Stockholm	St. Lawrence	6-3-54
C 14	Stockholm	St. Lawrence	6-3-54
C 20	Stockholm	St. Lawrence	6-3-54
C 8	Pierrepont	St. Lawrence	6-3-54
	Potsdam	St. Lawrence	
C 3	Stockholm	St. Lawrence	6-3-54
	Potsdam	St. Lawrence	

* Transferred to CS 1 Parishville, St. Lawrence County, Effective date August 6, 1954.

CENTRAL SCHOOL DISTRICT

RUSSELL SCHOOL DISTRICT No. 1

Address: Russell

Supervisory District No. 1

County: St. Lawrence

School Referred to: KNOX MEMORIAL CENTRAL SCHOOL

Date of Meeting: October 29, 1941

Date of Designation: December 8, 1941

Began Operating: School Year 1942-43

Vote: 348 For—16 Against—0 Blank or Void

Designation: Central School District No. 1 of the Towns of Russell,
Clare, Pierrepont, Canton, Hermon, St. Lawrence County

The original Central School District embraced the following school districts:

<i>District</i>	<i>Town</i>	<i>County</i>	<i>Date Effective</i>
UF 1	Russell	St. Lawrence	12-8-41
C 2	Russell	St. Lawrence	12-8-41
C 3	Russell	St. Lawrence	12-8-41
C 4	Russell	St. Lawrence	12-8-41
C 6	Russell	St. Lawrence	12-8-41
C 7	Russell	St. Lawrence	12-8-41
C 8	Russell	St. Lawrence	12-8-41
C 9	Russell	St. Lawrence	12-8-41
C 10	Russell	St. Lawrence	12-8-41
C 12	Russell	St. Lawrence	12-8-41
C 14	Russell	St. Lawrence	12-8-41
C 17	Russell	St. Lawrence	12-8-41
C 19	Russell	St. Lawrence	12-8-41
C 5	Russell	St. Lawrence	12-8-41
	Clare	St. Lawrence	
C 11	Russell	St. Lawrence	12-8-41
	Pierrepont	St. Lawrence	
C 15	Russell	St. Lawrence	12-8-41
	Hermon	St. Lawrence	
C 1	Clare	St. Lawrence	12-8-41
C 2	Clare	St. Lawrence	12-8-41
	Pierrepont	St. Lawrence	
C 5	Pierrepont	St. Lawrence	12-8-41
C 9	Pierrepont	St. Lawrence	12-8-41
	Russell	St. Lawrence	
C 16	Pierrepont	St. Lawrence	12-8-41
	Russell	St. Lawrence	
	Clare	St. Lawrence	
C 27	Canton	St. Lawrence	12-8-41
	Russell	St. Lawrence	

School districts have been annexed as follows:

<i>District</i>	<i>Town</i>	<i>County</i>	<i>Date Effective</i>
C 13	Russell	St. Lawrence	6-30-42
C 18	Russell	St. Lawrence	9-13-43

SCHOOL DISTRICTS
OF
SARATOGA COUNTY

All boundary lines and school district numbers refer to existing conditions as of July 1, 1957.

*Supervisory
District*

Towns

- | | |
|---|--|
| 1 | Corinth, Day, Edinburg, Galway, Greenfield, Hadley, Providence |
| 2 | Milton, Moreau, Northumberland, Saratoga, Saratoga Springs, Wilton |
| 3 | Ballston, Charlton, Clifton Park, Halfmoon, Malta, Stillwater, Waterford |

CENTRAL SCHOOL DISTRICT

BALLSTON SCHOOL DISTRICT No. 1

Address: Burnt Hills

Supervisory District No. 3

County: Saratoga

School Referred to: BURNT HILLS CENTRAL SCHOOL

Date of Meeting: July 7, 1925

Date of Designation: July 21, 1925

Began Operating: School Year 1925-26

Vote: Unanimous

Designation: Central School District No. 1 of the Towns of Ballston, Clifton Park, Charlton, Saratoga County; Glenville, Schenectady County

The original Central School District embraced the following school district:

<i>District</i>	<i>Town</i>	<i>County</i>	<i>Date Effective</i>
UF 1	Ballston	Saratoga	7-21-25
	Clifton Park	Saratoga	
	Charlton	Saratoga	
	Glenville	Schenectady	

School districts have been annexed as follows:

C	8	Glenville	Schenectady	9-15-38
C	6	Ballston	Saratoga	9-5-39
		Charlton	Saratoga	
C	4	Ballston	Saratoga	8-1-47
C	5	Charlton	Saratoga	6-24-48
C	6	Charlton	Saratoga	6-24-48
		Milton	Saratoga	
C	7	Charlton	Saratoga	8-20-48
C	8	Charlton	Saratoga	8-27-48
		Glenville	Schenectady	
C	3	Ballston	Saratoga	8-27-48
		Clifton Park	Saratoga	
C	14	Glenville	Schenectady	7-1-49
C	2	Ballston	Saratoga	9-30-50

CENTRAL SCHOOL DISTRICT

CLIFTON PARK SCHOOL DISTRICT No. 2

Address: Elnora

Supervisory District No. 3

County: Saratoga

School Referred to: SHENENDEHOWA CENTRAL SCHOOL

Date of Meeting: January 14, 1950

Date of Designation: November 23, 1949

Began Operating: School Year 1950-51

Vote: 769 For—189 Against—4 Blank or Void

Designation: Central School District No. 2 of the Towns of Clifton Park, Halfmoon, Malta, Waterford, Ballston, Stillwater, Saratoga County

The original Central School District embraced the following school districts:

<i>District</i>	<i>Town</i>	<i>County</i>	<i>Date Effective</i>
C 2	Clifton Park	Saratoga	1-14-50
C 3	Clifton Park	Saratoga	1-14-50
C 4	Clifton Park	Saratoga	1-14-50
C 6	Clifton Park	Saratoga	1-14-50
C 7	Clifton Park	Saratoga	1-14-50
C 9	Clifton Park	Saratoga	1-14-50
C 10	Clifton Park	Saratoga	1-14-50
C 5	Clifton Park	Saratoga	1-14-50
	Halfmoon	Saratoga	
C 8	Clifton Park	Saratoga	1-14-50
	Halfmoon	Saratoga	
C 11	Clifton Park	Saratoga	1-14-50
	Halfmoon	Saratoga	
C 12	Clifton Park	Saratoga	1-14-50
	Halfmoon	Saratoga	
C 4	Malta	Saratoga	1-14-50
UF 9	Malta	Saratoga	1-14-50
C 5	Malta	Saratoga	1-14-50
	Ballston	Saratoga	
C 2	Halfmoon	Saratoga	1-14-50
C 3	Halfmoon	Saratoga	1-14-50
C 4	Halfmoon	Saratoga	1-14-50
C 5	Halfmoon	Saratoga	1-14-50
C 9	Halfmoon	Saratoga	1-14-50
C 11	Halfmoon	Saratoga	1-14-50
C 1	Halfmoon	Saratoga	1-14-50
	Waterford	Saratoga	
C 7	Halfmoon	Saratoga	1-14-50
	Stillwater	Saratoga	

CENTRAL SCHOOL DISTRICT

CORINTH SCHOOL DISTRICT No. 1

Address: Corinth

Supervisory District No. 1

County: Saratoga

School Referred to: CORINTH CENTRAL SCHOOL

Date of Meeting: June 10, 1953

Date of Designation: May 19, 1953

Began Operating: School Year 1953-54

Vote: 587 For—158 Against—0 Blank or Void

Designation: Central School District No. 1 of the Towns of Corinth,
Greenfield, Hadley, Day, Saratoga County

The original Central School District embraced the following school districts:

<i>District</i>	<i>Town</i>	<i>County</i>	<i>Date Effective</i>
UF 7	Corinth	Saratoga	6-10-53
C 4	Corinth	Saratoga	6-10-53
C 6	Corinth	Saratoga	6-10-53
C 1	Corinth	Saratoga	6-10-53
	Greenfield	Saratoga	
C 2	Corinth	Saratoga	6-10-53
	Day	Saratoga	
	Hadley	Saratoga	
C 3	Corinth	Saratoga	6-10-53
	Greenfield	Saratoga	
C 5	Corinth	Saratoga	6-10-53
	Hadley	Saratoga	
C 1	Greenfield	Saratoga	6-10-53
	Corinth	Saratoga	
C 4	Greenfield	Saratoga	6-10-53
	Corinth	Saratoga	

CENTRAL SCHOOL DISTRICT

GALWAY SCHOOL DISTRICT No. 1

Address: Galway

Supervisory District No. 1

County: Saratoga

School Referred to: GALWAY CENTRAL SCHOOL

Date of Meeting: June 1, 1949

Date of Designation: May 2, 1949

Began Operating: School Year 1949-50

Vote: 482 For—172 Against—0 Blank or Void

Designation: Central School District No. 1 of the Towns of Galway, Charlton, Milton, Providence, Saratoga County; Perth, Broadalbin, Fulton County; Glenville, Schenectady County; Amsterdam, Montgomery County

The original Central School District embraced the following school districts:

<i>District</i>	<i>Town</i>	<i>County</i>	<i>Date Effective</i>
UF 3	Galway	Saratoga	6-1-49
C 4	Galway	Saratoga	6-1-49
C 6	Galway	Saratoga	6-1-49
C 7	Galway	Saratoga	6-1-49
C 8	Galway	Saratoga	6-1-49
C 10	Galway	Saratoga	6-1-49
C 12	Galway	Saratoga	6-1-49
C 1	Galway	Saratoga	6-1-49
	Charlton	Saratoga	
C 2	Galway	Saratoga	6-1-49
	Charlton	Saratoga	
C 5	Galway	Saratoga	6-1-49
	Charlton	Saratoga	
	Milton	Saratoga	
C 9	Galway	Saratoga	6-1-49
	Providence	Saratoga	
C 11	Galway	Saratoga	6-1-49
	Milton	Saratoga	
C 1	Providence	Saratoga	6-1-49
C 2	Providence	Saratoga	6-1-49
C 5	Providence	Saratoga	6-1-49
	Galway	Saratoga	
C 3	Charlton	Saratoga	6-1-49
C 1	Charlton	Saratoga	6-1-49
	Amsterdam	Montgomery	
	Glenville	Schenectady	
C 2	Charlton	Saratoga	6-1-49
	Galway	Saratoga	
C 4	Charlton	Saratoga	6-1-49
	Glenville	Schenectady	

<i>District</i>	<i>Town</i>	<i>County</i>	<i>Date Effective</i>
C 6	Perth	Fulton	6-1-49
	Galway	Saratoga	
	Broadalbin	Fulton	
	Amsterdam	Montgomery	
C 8	Milton	Saratoga	6-1-49
	Galway	Saratoga	

CITY CENTRAL SCHOOL DISTRICT

MECHANICVILLE, CITY OF

MECHANICVILLE CITY SCHOOL DISTRICT *Address:* Mechanicville

City Superintendency

County: Saratoga

School Referred to: MECHANICVILLE CENTRAL SCHOOL

Date of Meeting: June 27, 1955

Date of Designation: May 31, 1955

Began Operating: School Year 1955-56

Vote: 954 For—259 Against—12 Blank or Void

Designation: City School District of the City of Mechanicville

The original Central School District embraced the following school districts:

<i>District</i>	<i>Town</i>	<i>County</i>	<i>Date Effective</i>
	Mechanicville, City of	Saratoga	6-27-55
C 6	Halfmoon	Saratoga	6-27-55
C 8	Halfmoon	Saratoga	6-27-55
C 2	Stillwater	Saratoga	6-27-55
	Halfmoon	Saratoga	
C 2	Schaghticoke	Rensselaer	6-27-55
C 4	Schaghticoke	Rensselaer	6-27-55
C 9	Schaghticoke	Rensselaer	6-27-55

INDEPENDENT CENTRAL SCHOOL DISTRICT

BALLSTON SPA, VILLAGE OF

MILTON SCHOOL DISTRICT No. 1

Address: Ballston Spa

Independent Village Superintendency

County: Saratoga

School Referred to: BALLSTON SPA CENTRAL SCHOOL

Date of Meeting: June 26, 1952

Date of Designation: June 10, 1952

Began Operating: School Year 1952-53

Vote: 552 For—116 Against—0 Blank or Void

Designation: Central School District No. 1 of the Towns of Milton, Malta, Ballston, Charlton, Saratoga County

The original Central School District embraced the following school districts:

<i>District</i>	<i>Town</i>	<i>County</i>	<i>Date Effective</i>
IUF 1	Milton (Ballston Spa Village)	Saratoga	6-26-52
	Ballston	Saratoga	
	Malta	Saratoga	
C 3	Milton	Saratoga	6-26-52
C 4	Milton	Saratoga	6-26-52
C 7	Milton	Saratoga	6-26-52
C 9	Milton	Saratoga	6-26-52
	Ballston	Saratoga	
C 6	Ballston	Saratoga	6-26-52
C 5	Ballston	Saratoga	6-26-52
	Charlton	Saratoga	
C 7	Ballston	Saratoga	6-26-52
	Milton	Saratoga	
C 1	Malta	Saratoga	6-26-52
C 2	Malta	Saratoga	6-26-52
C 3	Malta	Saratoga	6-26-52
C 6	Malta	Saratoga	6-26-52
C 7	Saratoga Springs (City)	Saratoga	6-26-52
	*Milton	Saratoga	
	*Malta	Saratoga	
C 8	Malta	Saratoga	6-26-52
	Ballston	Saratoga	

* Only the portion of this district which is in the towns of Milton and Malta.

CENTRAL SCHOOL DISTRICT

MOREAU SCHOOL DISTRICT No. 1 *Address:* South Glens Falls

Supervisory District No. 2

County: Saratoga

School Referred to: SOUTH GLENS FALLS CENTRAL SCHOOL

Date of Meeting: June 26, 1945

Date of Designation: May 23, 1945

Began Operating: School Year 1945-46

Vote: 345 For—61 Against—0 Blank or Void

Designation: Central School District No. 1 of the Towns of Moreau,
Northumberland, Wilton, Saratoga County

The original Central School District embraced the following school districts:

<i>District</i>	<i>Town</i>	<i>County</i>	<i>Date Effective</i>
UF 1	Moreau	Saratoga	6-26-45
C 2	Moreau	Saratoga	6-26-45
C 3	Moreau	Saratoga	6-26-45
C 5	Moreau	Saratoga	6-26-45
C 6	Moreau	Saratoga	6-26-45
C 7	Moreau	Saratoga	6-26-45
C 8	Moreau	Saratoga	6-26-45
C 4	Moreau	Saratoga	6-26-45
	Northumberland	Saratoga	
C 6	Northumberland	Saratoga	6-26-45
C 9	Northumberland	Saratoga	6-26-45
	Moreau	Saratoga	
C 3	Wilton	Saratoga	6-26-45
	Moreau	Saratoga	
	Northumberland	Saratoga	

School districts have been annexed as follows:

C 7	Wilton	Saratoga	10-25-46
C 4	Wilton	Saratoga	7-19-47
	Moreau	Saratoga	
C 9	Moreau	Saratoga	7-1-53
(Part of)			

The Reorganization Plan provides for the addition of the following school district:

C 10	Moreau (Everetts)	Saratoga
------	-------------------	----------

CENTRAL SCHOOL DISTRICT

SARATOGA SCHOOL DISTRICT No. 1 *Address:* Schuylerville
Supervisory District No. 2 *County:* Saratoga
School Referred to: SCHUYLERVILLE CENTRAL SCHOOL
Date of Meeting: April 26, 1946
Date of Designation: March 18, 1946
Began Operating: School Year 1946-47
Vote: 532 For—210 Against—0 Blank or Void
Designation: Central School District No. 1 of the Towns of Saratoga,
 Northumberland, Wilton, Stillwater, Saratoga County;
 Easton, Greenwich, Fort Edward, Washington County

The original Central School District embraced the following school districts:

<i>District</i>	<i>Town</i>	<i>County</i>	<i>Date Effective</i>
UF 1	Saratoga	Saratoga	4-26-46
C 4	Saratoga	Saratoga	4-26-46
C 6	Saratoga	Saratoga	4-26-46
C 7	Saratoga	Saratoga	4-26-46
C 8	Saratoga	Saratoga	4-26-46
C 3	Saratoga	Saratoga	4-26-46
	Northumberland	Saratoga	
C 5	Saratoga	Saratoga	4-26-46
	Stillwater	Saratoga	
C 1	Northumberland	Saratoga	4-26-46
C 2	Northumberland	Saratoga	4-26-46
C 3	Northumberland	Saratoga	4-26-46
C 4	Northumberland	Saratoga	4-26-46
C 7	Northumberland	Saratoga	4-26-46
C 8	Northumberland	Saratoga	4-26-46
C 9	Wilton	Saratoga	4-26-46
	Northumberland	Saratoga	
	Saratoga	Saratoga	
C 3	Easton	Washington	4-26-46
C 13	Easton	Washington	4-26-46
C 10	Greenwich	Washington	4-26-46
C 3	Fort Edward	Washington	4-26-46
	Greenwich	Washington	

School districts have been annexed as follows:

C 2	Wilton	Saratoga	10-25-47
	Northumberland	Saratoga	
C 5	Northumberland	Saratoga	7-1-53

ENLARGED CITY SCHOOL DISTRICT

SARATOGA SPRINGS, CITY OF

SARATOGA SPRINGS, CITY OF

Address: Saratoga Springs

County: Saratoga

School Referred to: SARATOGA SPRINGS ENLARGED CITY
SCHOOL DISTRICT

Date of Meeting: June 29, 1956

Date of Designation: July 16, 1956

Began Operating: School Year 1956-57

Vote: 169 For—42 Against—2 Blank or Void

Designation: City School District of the City of Saratoga Springs

The original Enlarged City School District embraced the following school districts:

<i>District</i>	<i>Town</i>	<i>County</i>	<i>Date Effective</i>
C 8	Saratoga Springs	Saratoga	7-1-56
C 11	Greenfield	Saratoga	7-1-56
C 13	Greenfield	Saratoga	7-1-56
	Milton	Saratoga	
	Saratoga Springs	Saratoga	
C 14	Greenfield	Saratoga	7-1-56
	Wilton	Saratoga	

The Reorganization Plan provides for the addition of the following school districts:

UF 10	Greenfield (Greenfield Center)	Saratoga
C 2	Greenfield (Porter Corners)	Saratoga
C 3	Greenfield (Squashville)	Saratoga
C 5	Greenfield (Chatfield Center)	Saratoga
C 7	Greenfield (Middle Grove)	Saratoga
C 8	Greenfield (Daketown)	Saratoga
C 9	Greenfield (Germantown)	Saratoga
C 6	Greenfield (Daniels)	Saratoga
	Milton	Saratoga
C 12	Greenfield (South Greenfield)	Saratoga
	Milton	Saratoga
C 2	Milton (Stone Church)	Saratoga
	Saratoga Springs	Saratoga
C 5	Milton (Rock City Falls)	Saratoga
	Galway	Saratoga
C 2	Saratoga (Wagmans Ridge)	Saratoga
C 9	Saratoga (Deans Corners)	Saratoga
C 5	Saratoga Springs (Geyser)	Saratoga

<i>District</i>	<i>Town</i>	<i>County</i>	<i>Date Effective</i>
C 7*	Saratoga Springs (Dry Bridge)	Saratoga	
(Part of)			
C 2	Saratoga Springs (Staffords Bridge)	Saratoga	
	Wilton	Saratoga	
C 3	Saratoga Springs (Gilberts Corners)	Saratoga	
	Saratoga	Saratoga	
C 4	Saratoga Springs (Eddys Corners)	Saratoga	
	Malta	Saratoga	
C 6	Saratoga Springs (Brick)	Saratoga	
	Wilton	Saratoga	
C 1	Wilton (McGregor Links)	Saratoga	
C 8	Wilton (West)	Saratoga	
C 5	Wilton (Kings Station)	Saratoga	
	Greenfield	Saratoga	
C 6	Wilton (Perry)	Saratoga	
	Saratoga Springs	Saratoga	

* See CS 1 Milton (Ballston Spa)—District carried as C. 7 Saratoga Springs on Tax Rolls, since Milton and Malta portions are in CS 1 Milton.

CENTRAL SCHOOL DISTRICT

STILLWATER SCHOOL DISTRICT No. 1 *Address:* Stillwater
Supervisory District No. 3 *County:* Saratoga
School Referred to: STILLWATER CENTRAL SCHOOL
Date of Meeting: June 14, 1948
Date of Designation: May 26, 1948
Began Operating: School Year 1948-49
Vote: 429 For—110 Against—4 Blank or Void
Designation: Central School District No. 1 of the Towns of Stillwater,
 Saratoga, Saratoga County; Easton, Washington County;
 Schaghticoke, Rensselaer County

The original Central School District embraced the following school districts:

<i>District</i>	<i>Town</i>	<i>County</i>	<i>Date Effective</i>
UF 6	Stillwater	Saratoga	6-14-48
	Schaghticoke	Rensselaer	
C 4	Stillwater	Saratoga	6-14-48
C 5	Stillwater	Saratoga	6-14-48
C 7	Stillwater	Saratoga	6-14-48
C 8	Stillwater	Saratoga	6-14-48
C 9	Stillwater	Saratoga	6-14-48
C 10	Stillwater	Saratoga	6-14-48
C 1	Stillwater	Saratoga	6-14-48
	Saratoga	Saratoga	
C 3	Stillwater	Saratoga	6-14-48
	Saratoga	Saratoga	
C 1	Easton	Washington	6-14-48
C 6	Easton	Washington	6-14-48
C 10	Saratoga	Saratoga	6-14-48
	Stillwater	Saratoga	

INDEPENDENT UNION FREE SCHOOL DISTRICT

WATERFORD SCHOOL DISTRICT No. 1
Independent Village Superintendency

Address: Waterford
County: Saratoga

WATERFORD, VILLAGE OF

The Reorganization Plan provides for a central school district to embrace the following school districts:

<i>District</i>	<i>Town</i>	<i>County</i>	<i>Date Effective</i>
IUF 1	Lansingburg (Lansingburg Village)	Rensselaer	
IUF 1	Waterford (Waterford Village)	Saratoga	
C 5	Schaghticoke (Pleasantdale)	Rensselaer	
C 6	Schaghticoke (Speigletown)	Rensselaer	
C 7	Brunswick (Oil Mill Hill)	Rensselaer	
C 2	Waterford (School House Lane)	Saratoga	
	Half Moon	Saratoga	

NOTE: C 1 Edinburg has been left for inclusion in CS 1 Northampton (Northville) in Fulton County.

SCHOOL DISTRICTS
OF
SCHENECTADY COUNTY

All boundary lines and school district numbers refer to existing conditions as of July 1, 1957.

*Supervisory
District*

Towns

Sole Duanesburg, Glenville, Niskayuna, Princetown, Rotterdam

CENTRAL SCHOOL DISTRICT

DUANESBURG SCHOOL DISTRICT No. 1 *Address:* Delanson
Supervisory District Sole *County:* Schenectady
School Referred to: DUANESBURG CENTRAL SCHOOL
Date of Meeting: June 19, 1951
Date of Designation: May 28, 1951
Began Operating: School Year 1951-52
Vote: 609 For—122 Against—2 Blank or Void
Designation: Central School District No. 1 of the Towns of Duanesburg,
 Princetown, Schenectady County; Charleston, Florida,
 Montgomery County; Knox, Albany County; Schoharie,
 Wright, Schoharie County

The original Central School District embraced the following school districts:

<i>District</i>	<i>Town</i>	<i>County</i>	<i>Date Effective</i>
UF 1	Duanesburg	Schenectady	6-19-51
C 10	Duanesburg	Schenectady	6-19-51
C 19	Duanesburg	Schenectady	6-19-51
C 23	Duanesburg	Schenectady	6-19-51
C 24	Duanesburg	Schenectady	6-19-51
C 25	Duanesburg	Schenectady	6-19-51
C 2	Duanesburg	Schenectady	6-19-51
	Schoharie	Schoharie	
	Wright	Schoharie	
C 3	Duanesburg	Schenectady	6-19-51
	Wright	Schoharie	
C 5	Duanesburg	Schenectady	6-19-51
	Princetown	Schenectady	
C 6	Duanesburg	Schenectady	6-19-51
	Princetown	Schenectady	
C 12	Duanesburg	Schenectady	6-19-51
	Florida	Montgomery	
C 6	Charleston	Montgomery	6-19-51
C 10	Knox	Albany	6-19-51

The Reorganization Plan provides for the addition of the following school district:

C 10	Florida (Millers Corners)	Montgomery
------	---------------------------	------------

CENTRAL SCHOOL DISTRICT

DUANESBURG SCHOOL DISTRICT No. 4 Address: Mariaville
Supervisory District Sole County: Schenectady
School Referred to: MARIAVILLE CENTRAL SCHOOL
Date of Meeting: January 15, 1927
Date of Designation: February 17, 1927
Began Operating: School Year 1927-28
Vote: 22 For—2 Against—0 Blank or Void
Designation: Central School District No. 4 of the Towns of Duanesburg,
Schenectady County

The original Central School District embraced the following school districts:

<i>District</i>	<i>Town</i>	<i>County</i>	<i>Date Effective</i>
C 15	Duanesburg	Schenectady	2-17-27
C 16	Duanesburg	Schenectady	2-17-27
C 17	Duanesburg	Schenectady	2-17-27
C 20	Duanesburg	Schenectady	2-17-27
C 21	Duanesburg	Schenectady	2-17-27
C 22	Duanesburg	Schenectady	2-17-27

School district has been annexed as follows:

C 4 Princetown Schenectady 9-1-38

The Reorganization Plan provides for the following central school combination:

CS	4	Duanesburg (Mariaville)	Schenectady
CS	1	Rotterdam (Schalmont)	Schenectady

INDEPENDENT CENTRAL SCHOOL DISTRICT

SCOTIA, VILLAGE OF

GLENVILLE SCHOOL DISTRICT No. 2 *Address: Scotia*
Independent Village Superintendency *County: Schenectady*
School Referred to: SCOTIA-GLENVILLE CENTRAL SCHOOL
Date of Meeting: June 28, 1950
Date of Designation: June 8, 1950
Began Operating: School Year 1950-51
Vote: 2,054 For—1,547 Against—4 Blank or Void
Designation: Central School District No. 2 of the Towns of Glenville,
Schenectady County; Amsterdam, Montgomery County;
Charlton, Saratoga County

The original Central School District embraced the following school districts:

<i>District</i>	<i>Town</i>	<i>County</i>	<i>Date Effective</i>
IUF 1	Glenville (Scotia Village)	Schenectady	6-28-50
C 3	Glenville	Schenectady	6-28-50
C 10	Glenville	Schenectady	6-28-50
C 12	Glenville	Schenectady	6-28-50
C 13	Glenville	Schenectady	6-28-50
C 18	Glenville	Schenectady	6-28-50
C 9	Glenville	Schenectady	6-28-50
	Charlton	Saratoga	
	Amsterdam	Montgomery	
C 11	Glenville	Schenectady	6-28-50
	Charlton	Saratoga	
C 16	Glenville	Schenectady	6-28-50
	Charlton	Saratoga	
C 17	Glenville	Schenectady	6-28-50
	Charlton	Saratoga	

CENTRAL SCHOOL DISTRICT

NISKAYUNA SCHOOL DISTRICT No. 1 *Address:* Schenectady
Supervisory District Sole *County:* Schenectady
School Referred to: NISKAYUNA CENTRAL SCHOOL
Date of Meeting: June 9, 1953
Date of Designation: May 26, 1953
Began Operating: School Year 1953-54
Vote: 1,993 For—249 Against—0 Blank or Void
Designation: Central School District No. 1 of the Towns of Niskayuna,
 Glenville, Schenectady County; Clifton Park, Saratoga
 County; Colonie, Albany County

The original Central School District embraced the following school districts:

<i>District</i>	<i>Town</i>	<i>County</i>	<i>Date Effective</i>
UF 5	Niskayuna	Schenectady	6-9-53
C 2	Niskayuna	Schenectady	6-9-53
C 4	Niskayuna	Schenectady	6-9-53
	Colonie	Albany	
C 15	Glenville	Schenectady	6-9-53
C 1	Clifton Park	Saratoga	6-9-53

CENTRAL SCHOOL DISTRICT

ROTTERDAM SCHOOL DISTRICT No. 1 *Address:* Schenectady
Supervisory District Sole *County:* Schenectady

School Referred to: SCHALMONT CENTRAL SCHOOL

Date of Meeting: March 19, 1955

Date of Designation: February 3, 1955

Began Operating: School Year 1955-56

Vote: 1,148 For—249 Against—24 Blank or Void

Designation: Central School District No. 1 of the Towns of Rotterdam, Princetown, Schenectady County; Florida, Montgomery County

The original Central School District embraced the following school districts:

<i>District</i>	<i>Town</i>	<i>County</i>	<i>Date Effective</i>
UF 5	Rotterdam	Schenectady	3-19-55
	Princetown	Schenectady	
	Florida	Montgomery	
UF 11	Rotterdam	Schenectady	3-19-55
C 3	Rotterdam	Schenectady	3-19-55
C 4	Rotterdam	Schenectady	3-19-55
C 6	Rotterdam	Schenectady	3-19-55
C 1	Rotterdam	Schenectady	3-19-55
	Princetown	Schenectady	
C 7	Rotterdam	Schenectady	3-19-55
	Princetown	Schenectady	
C 9	Rotterdam	Schenectady	3-19-55
	Princetown	Schenectady	
C 1	Princetown	Schenectady	3-19-55
C 2	Princetown	Schenectady	3-19-55
C 5	Princetown	Schenectady	3-19-55
C 3	Princetown	Schenectady	3-19-55
	Rotterdam	Schenectady	
C 7	Princetown	Schenectady	3-19-55
	Rotterdam	Schenectady	

School districts have been annexed as follows:

C 1	Guilderland	Albany	6-30-55
C 14	Florida	Montgomery	8-31-57
	Duanesburg	Schenectady	

The Reorganization Plan provides for the following central school combination:

CS 1	Rotterdam (Schalmont)	Schenectady
CS 4	Duanesburg (Mariaville)	Schenectady

CENTRAL SCHOOL DISTRICT

ROTTERDAM SCHOOL DISTRICT No. 3 *Address:* Schenectady
Supervisory District Sole *County:* Schenectady
School Referred to: EAST ROTTERDAM CENTRAL SCHOOL
Date of Meeting: June 25, 1956
Date of Designation: June 13, 1956
Began Operating: School Year 1956-57
Vote: 2,265 For—128 Against—15 Blank or Void
Designation: Central School District No. 3 of the Towns of Rotterdam,
Schenectady County; Colonie, Guilderland, Albany County

The original Central School District embraced the following school districts:

<i>District</i>	<i>Town</i>	<i>County</i>	<i>Date Effective</i>
UF 8	Rotterdam	Schenectady	6-25-56
UF 13	Rotterdam	Schenectady	6-25-56
C 9	Colonie	Albany	6-25-56
	Guilderland	Albany	

ENLARGED CITY SCHOOL DISTRICT

SCHENECTADY, CITY OF

SCHENECTADY, CITY OF

Address: Schenectady

County: Schenectady

School Referred to: SCHENECTADY ENLARGED CITY SCHOOL
DISTRICT

Date of Meeting: July 26, 1956

Date of Designation: August 8, 1956

Began Operating: School Year 1956-57

Vote: 1,993 For—249 Against—0 Blank or Void

Designation: City School District of the City of Schenectady

The original Enlarged City School District embraced the following school districts:

<i>District</i>	<i>Town</i>	<i>County</i>	<i>Date Effective</i>
Schenectady, City of		Schenectady	9-1-56
C 10	Rotterdam	Schenectady	9-1-56

The Reorganization Plan provides for the addition of the following school district:

IUF 14 Rotterdam (Draper Village) Schenectady

NOTE: C 5 Glenville (Greens Corners) has been left for inclusion in Amsterdam City Enlarged City School District, Montgomery County.

SCHOOL DISTRICTS
OF
SCHOHARIE COUNTY

All boundary lines and school district numbers refer to existing conditions as of July 1, 1957.

*Supervisory
District*

Towns

- | | |
|---|---|
| 1 | Blenheim, Carlisle, Cobleskill, Jefferson, Richmondville,
Seward, Sharon, Summit |
| 2 | Broome, Conesville, Esperance, Fulton, Gilboa, Middleburg,
Schoharie, Wright |

CENTRAL SCHOOL DISTRICT

COBLESKILL SCHOOL DISTRICT No. 1 • Address: Cobleskill
 Supervisory District No. 1 County: Schoharie

School Referred to: COBLESKILL CENTRAL SCHOOL

Date of Meeting: July 29, 1930

Date of Designation: July 31, 1930

Began Operating: School Year 1930-31

Vote: 206 For—8 Against—0 Blank or Void

Designation: Central School District No. 1 of the Towns of Cobleskill,
 Carlisle, Seward, Middleburg, Fulton, Richmondville,
 Schoharie County; Decatur, Roseboom, Otsego County

The original Central School District embraced the following school districts:

<i>District</i>	<i>Town</i>	<i>County</i>	<i>Date Effective</i>
UF 1	Cobleskill	Schoharie	7-31-30
C 3	Cobleskill	Schoharie	7-31-30
C 5	Cobleskill	Schoharie	7-31-30
C 6	Cobleskill	Schoharie	7-31-30
C 8	Cobleskill	Schoharie	7-31-30
C 4	Carlisle	Schoharie	7-31-30
C 2	Seward	Schoharie	7-31-30
C 4	Seward	Schoharie	7-31-30
C 5	Seward	Schoharie	7-31-30
C 6	Seward	Schoharie	7-31-30
C 10	Seward	Schoharie	7-31-30
C 12	Seward	Schoharie	7-31-30
C 4	Cobleskill	Schoharie	7-31-30
	Seward	Schoharie	
	Carlisle	Schoharie	
C 9	Cobleskill	Schoharie	7-31-30
	Middleburg	Schoharie	
	Fulton	Schoharie	
C 2	Richmondville	Schoharie	7-31-30
	Seward	Schoharie	
	Cobleskill	Schoharie	
C 7	Richmondville	Schoharie	7-31-30
	Cobleskill	Schoharie	
C 8	Richmondville	Schoharie	7-31-30
	Cobleskill	Schoharie	
C 8	Seward	Schoharie	7-31-30
	Richmondville	Schoharie	
C 11	Carlisle	Schoharie	7-31-30
	Seward	Schoharie	
	Cobleskill	Schoharie	
C 1	Seward	Schoharie	7-31-30
	Decatur	Otsego	

<i>District</i>	<i>Town</i>	<i>County</i>	<i>Date Effective</i>
C 7	Seward	Schoharie	7-31-30
	Decatur	Otsego	
	Roseboom	Otsego	

School districts have been annexed as follows:

C 8	Middleburg	Schoharie	11-12-30
	Cobleskill	Schoharie	
	Schoharie	Schoharie	
C 1	Carlisle	Schoharie	12-24-30
	Cobleskill	Schoharie	
	Esperance	Schoharie	
C 8	Carlisle	Schoharie	8-1-31
	Esperance	Schoharie	
C 13	Fulton	Schoharie	8-1-31
C 3	Richmondville	Schoharie	8-1-31
	Fulton	Schoharie	
	Cobleskill	Schoharie	
C 2	Carlisle	Schoharie	8-1-31
	Cobleskill	Schoharie	
C 5	Carlisle	Schoharie	8-1-31
C 6	Carlisle	Schoharie	8-1-31
C 5	Roseboom	Otsego	1-2-32
	Seward	Schoharie	
C 2	Cobleskill	Schoharie	9-1-44
C 7	Cobleskill	Schoharie	9-15-44
	Schoharie	Schoharie	
C 5	Schoharie	Schoharie	3-1-45
	Cobleskill	Schoharie	
C 9	Fulton	Schoharie	6-24-47
(Part of)			

The Reorganization Plan provides for the following central school combination:

CS 1	Cobleskill (Cobleskill)	Schoharie
CS 1	Richmondville (Richmondville)	Schoharie

CENTRAL SCHOOL DISTRICT

GILBOA SCHOOL DISTRICT No. 1

Address: Gilboa

Supervisory District No. 2

County: Schoharie

School Referred to: GILBOA CENTRAL SCHOOL

Date of Meeting: December 12, 1928

Date of Designation: December 29, 1928

Began Operating: School Year 1929-30

Vote: 152 For—15 Against—5 Blank or Void

Designation: Central School District No. 1 of the Towns of Gilboa, Blenheim, Broome, Conesville, Schoharie County

The original Central School District embraced the following school districts:

<i>District</i>	<i>Town</i>	<i>County</i>	<i>Date Effective</i>
C 1	Gilboa	Schoharie	12-29-28
C 2	Gilboa	Schoharie	12-29-28
C 4	Gilboa	Schoharie	12-29-28
C 12	Gilboa	Schoharie	12-29-28
C 13	Gilboa	Schoharie	12-29-28
C 8	Gilboa	Schoharie	12-29-28
	Blenheim	Schoharie	
C 11	Gilboa	Schoharie	12-29-28
	Broome	Schoharie	
C 2	Conesville	Schoharie	12-29-28
C 3	Conesville	Schoharie	12-29-28
C 4	Conesville	Schoharie	12-29-28
C 7	Conesville	Schoharie	12-29-28
C 10	Conesville	Schoharie	12-29-28
C 9	Conesville	Schoharie	12-29-28
	Gilboa	Schoharie	

School districts have been annexed as follows:

C 6	Conesville	Schoharie	2-23-29
	Gilboa	Schoharie	
C 3	Blenheim	Schoharie	9-1-36
C 1	Prattsville	Greene	9-1-36
C 5	Prattsville	Greene	9-1-36
C 6	Gilboa	Schoharie	8-15-40
	Broome	Schoharie	
	Fulton	Schoharie	
C 7	Blenheim	Schoharie	8-15-40
C 10	Gilboa	Schoharie	9-15-41
C 8	Broome	Schoharie	11-25-41
C 9	Gilboa	Schoharie	12-19-41
	Broome	Schoharie	

<i>District</i>		<i>Town</i>	<i>County</i>	<i>Date Effective</i>
UF	2	Prattsville	Greene	4-1-44
		Conesville	Delaware	
		Roxbury	Delaware	
		Gilboa	Schoharie	
C	4	Prattsville	Greene	4-1-44
		Lexington	Greene	
C	6	Prattsville	Greene	4-1-44
		Ashland	Greene	

CENTRAL SCHOOL DISTRICT

JEFFERSON SCHOOL DISTRICT No. 1

Address: Jefferson

Supervisory District No. 1

County: Schoharie

School Referred to: JEFFERSON CENTRAL SCHOOL

Date of Meeting: October 18, 1935

Date of Designation: October 30, 1935

Began Operating: School Year 1936-37

Vote: 310 For—63 Against—3 Blank or Void

Designation: Central School District No. 1 of the Towns of Jefferson, Summit, Blenheim, Gilboa, Schoharie County; Harpersfield, Kortright, Delaware County

The original Central School District embraced the following school districts:

<i>District</i>	<i>Town</i>	<i>County</i>	<i>Date Effective</i>
UF 2	Jefferson	Schoharie	10-30-35
C 5	Jefferson	Schoharie	10-30-35
C 6	Jefferson	Schoharie	10-30-35
C 1	Jefferson	Schoharie	10-30-35
	Summit	Schoharie	
C 3	Jefferson	Schoharie	10-30-35
	Summit	Schoharie	
C 4	Jefferson	Schoharie	10-30-35
	Summit	Schoharie	
	Harpersfield	Delaware	
C 7	Jefferson	Schoharie	10-30-35
	Blenheim	Schoharie	
C 9	Jefferson	Schoharie	10-30-35
	Gilboa	Schoharie	
C 1	Blenheim	Schoharie	10-30-35
C 6	Blenheim	Schoharie	10-30-35
C 2	Blenheim	Schoharie	10-30-35
	Jefferson	Schoharie	
C 3	Gilboa	Schoharie	10-30-35
	Blenheim	Schoharie	
C 5	Gilboa	Schoharie	10-30-35
	Blenheim	Schoharie	
	Jefferson	Schoharie	
C 9	Harpersfield	Delaware	10-30-35
C 12	Harpersfield	Delaware	10-30-35
	Kortright	Delaware	

The Reorganization Plan provides for the following central school combination:

CS 1	Jefferson (Jefferson)	Schoharie
CS 1	Stamford (Stamford)	Delaware
CS 2	Stamford (South Kortright)	Delaware
CS 1	Roxbury (Grand Gorge)	Delaware

CENTRAL SCHOOL DISTRICT

MIDDLEBURG SCHOOL DISTRICT No. 1 *Address:* Middleburg
Supervisory District No. 2 *County:* Schoharie
School Referred to: MIDDLEBURG CENTRAL SCHOOL
Date of Meeting: April 3, 1931
Date of Designation: May 6, 1931
Began Operating: School Year 1931-32
Vote: 560 For—169 Against—0 Blank or Void
Designation: Central School District No. 1 of the Towns of Middle-
 burg, Fulton, Broome, Blenheim, Schoharie, Schoharie
 County; Berne, Albany County

The original Central School District embraced the following school districts:

<i>District</i>	<i>Town</i>	<i>County</i>	<i>Date Effective</i>
UF 1	Middleburg	Schoharie	5-6-31
C 2	Middleburg	Schoharie	5-6-31
C 3	Middleburg	Schoharie	5-6-31
C 4	Middleburg	Schoharie	5-6-31
C 5	Middleburg	Schoharie	5-6-31
C 6	Middleburg	Schoharie	5-6-31
C 1	Fulton	Schoharie	5-6-31
C 2	Fulton	Schoharie	5-6-31
C 3	Fulton	Schoharie	5-6-31
C 4	Fulton	Schoharie	5-6-31
C 10	Fulton	Schoharie	5-6-31
C 11	Fulton	Schoharie	5-6-31
C 1	Broome	Schoharie	5-6-31
C 2	Broome	Schoharie	5-6-31
C 5	Broome	Schoharie	5-6-31
C 7	Broome	Schoharie	5-6-31
C 10	Broome	Schoharie	5-6-31
C 7	Middleburg	Schoharie	5-6-31
	Fulton	Schoharie	
C 11	Middleburg	Schoharie	5-6-31
	Fulton	Schoharie	
C 9	Middleburg	Schoharie	5-6-31
	Schoharie	Schoharie	
C 15	Fulton	Schoharie	5-6-31
	Middleburg	Schoharie	
C 5	Fulton	Schoharie	5-6-31
	Middleburg	Schoharie	
	Broome	Schoharie	
C 4	Blenheim	Schoharie	5-6-31
	Fulton	Schoharie	
C 10	Middleburg	Schoharie	5-6-31
	Broome	Schoharie	
	Berne	Albany	

<i>District</i>	<i>Town</i>	<i>County</i>	<i>Date Effective</i>
C 16	Berne	Albany	5-6-31
	Broome	Schoharie	
C 11	Broome	Schoharie	5-6-31
	Middleburg	Schoharie	

School districts have been annexed as follows:

C 9	Broome	Schoharie	8-10-31
C 8	Fulton	Schoharie	8-15-31
	Summit	Schoharie	
C 6	Fulton	Schoharie	7-1-39
C 12	Fulton	Schoharie	7-1-39
C 14	Fulton	Schoharie	7-1-39
	Summit	Schoharie	
C 3	Broome	Schoharie	9-15-39
	Fulton	Schoharie	
C 20	Berne	Albany	12-10-41
C 6	Broome	Schoharie	9-5-42
C 12	Broome	Schoharie	7-29-43
C 8	Conesville	Schoharie	7-29-43
	Rensselaerville	Albany	
C 9	Fulton (Part)	Schoharie	6-24-47
C 6	Rensselaerville	Albany	8-23-47
	Berne	Albany	
C 14	Rensselaerville	Albany	9-6-52
C 12	Rensselaerville	Albany	8-31-54

The Reorganization Plan provides for the addition of the following school districts:

C 11	Rensselaerville (Cheese Hill)	Albany
C 9	Rensselaerville (Cooksburg)	Albany
	Durham	Greene
C 19	Rensselaerville (Potter Hill)	Albany
	Durham	Greene

The Reorganization Plan provides for the following central school combination:

CS 1	Middleburg (Middleburg)	Schoharie
CS 1	Schoharie (Schoharie)	Schoharie

CENTRAL SCHOOL DISTRICT

RICHMONDVILLE SCHOOL DIST. No. 1 *Address:* Richmondville
Supervisory District No. 1 *County:* Schoharie

School Referred to: RICHMONDVILLE CENTRAL SCHOOL

Date of Meeting: June 24, 1931

Date of Designation: July 7, 1931

Began Operating: School Year 1931-32

Vote: 151 For—56 Against—0 Blank or Void

Designation: Central School District No. 1 of the Towns of Richmondville, Summit, Seward, Fulton, Schoharie County; Decatur, Worcester, Otsego County

The original Central School District embraced the following school districts:

<i>District</i>	<i>Town</i>	<i>County</i>	<i>Date Effective</i>
UF 11	Richmondville	Schoharie	7-7-31
	Summit	Schoharie	
C 6	Richmondville	Schoharie	7-7-31
	Summit	Schoharie	
C 9	Richmondville	Schoharie	7-7-31
	Summit	Schoharie	
C 10	Richmondville	Schoharie	7-7-31
	Fulton	Schoharie	
	Summit	Schoharie	
C 12	Richmondville	Schoharie	7-7-31
	Seward	Schoharie	
	Decatur	Otsego	
	Worcester	Otsego	
C 6	Summit	Schoharie	7-7-31
C 10	Summit	Schoharie	7-7-31
	Richmondville	Schoharie	

School districts have been annexed as follows:

C 1	Summit	Schoharie	8-1-37
	Worcester	Otsego	
C 12	Summit	Schoharie	9-1-37
	Fulton	Schoharie	
C 8	Summit	Schoharie	11-14-37
	Jefferson	Schoharie	
	Blenheim	Schoharie	
	Fulton	Schoharie	
C 7	Summit	Schoharie	11-14-37
	Fulton	Schoharie	
C 9	Seward	Schoharie	9-4-42
	Richmondville	Schoharie	

<i>District</i>	<i>Town</i>	<i>County</i>	<i>Date Effective</i>
C 11	Summit	Schoharie	9-4-42
	Jefferson	Schoharie	
C 2	Summit	Schoharie	11-24-43
	Jefferson	Schoharie	
C 15	Summit	Schoharie	5-31-44
	Worcester	Otsego	

The Reorganization Plan provides for the addition of the following school districts:

C 3	Summit (Olive)	Schoharie
C 9	Summit (Lutheranville)	Schoharie
	Worcester	Otsego

The Reorganization Plan provides for the following central school combination:

CS 1	Richmondville (Richmondville)	Schoharie
CS 1	Cobleskill (Cobleskill)	Schoharie

CENTRAL SCHOOL DISTRICT

SCHOHARIE SCHOOL DISTRICT No. 1

Address: Schoharie

Supervisory District No. 2

County: Schoharie

School Referred to: SCHOHARIE CENTRAL SCHOOL

Date of Meeting: November 18, 1930

Date of Designation: February 4, 1931

Began Operating: School Year 1931-32

Vote: 252 For—110 Against—4 Blank or Void

Designation: Central School District No. 1 of the Towns of Schoharie, Middleburg, Carlisle, Esperance, Wright, Schoharie County; Knox, Albany County

The original Central School District embraced the following school districts:

<i>District</i>	<i>Town</i>	<i>County</i>	<i>Date Effective</i>
UF 1	Schoharie	Schoharie	2-4-31
	Middleburg	Schoharie	
C 2	Schoharie	Schoharie	2-4-31
C 3	Schoharie	Schoharie	2-4-31
C 4	Schoharie	Schoharie	2-4-31
C 6	Schoharie	Schoharie	2-4-31
C 7	Esperance	Schoharie	2-4-31
	Schoharie	Schoharie	
C 1	Wright	Schoharie	2-4-31
C 2	Wright	Schoharie	2-4-31
C 3	Wright	Schoharie	2-4-31
C 4	Wright	Schoharie	2-4-31
C 5	Wright	Schoharie	2-4-31
C 7	Wright	Schoharie	2-4-31
C 8	Wright	Schoharie	2-4-31
C 10	Wright	Schoharie	2-4-31
	Knox*	Albany	
C 3	Esperance	Schoharie	2-4-31
C 5	Esperance	Schoharie	2-4-31
	Schoharie	Schoharie	
C 6	Esperance	Schoharie	2-4-31
	Carlisle	Schoharie	

School districts have been annexed as follows:

C 6	Wright	Schoharie	7-1-39
C 9	Wright	Schoharie	7-1-39
C 3	Charleston	Montgomery	7-1-53
	Carlisle	Schoharie	

* Property in town of Knox, in former common school district Number 10, towns of Wright and Knox, was transferred to the Berne Central School District. No part of Albany County now in Schoharie Central School District.

<i>District</i>	<i>Town</i>	<i>County</i>	<i>Date Effective</i>
C	1	Esperance	Schoharie 12-4-53
C	4	Esperance	Schoharie 7-30-57
		Duanesburg	Schenectady
		Schoharie	Schoharie

The Reorganization Plan provides for the following central school combination:

CS	1	Schoharie (Schoharie)	Schoharie
CS	1	Middleburg (Middleburg)	Schoharie

CENTRAL SCHOOL DISTRICT

SHARON SCHOOL DISTRICT No. 1

Address: Sharon Springs

Supervisory District No. 1

County: Schoharie

School Referred to: SHARON SPRINGS CENTRAL SCHOOL

Date of Meeting: April 26, 1928

Date of Designation: May 9, 1928

Began Operating: School Year 1928-29

Vote: 65 For—15 Against—0 Blank or Void

Designation: Central School District No. 1 of the Towns of Sharon,
Schoharie County; Cherry Valley, Roseboom, Otsego
County

The original Central School District embraced the following school districts:

<i>District</i>	<i>Town</i>	<i>County</i>	<i>Date Effective</i>
UF 1	Sharon	Schoharie	5-9-28
C 3	Sharon	Schoharie	5-9-28
C 5	Sharon	Schoharie	5-9-28
C 11	Sharon	Schoharie	5-9-28
C 8	Sharon	Schoharie	5-9-28
	Roseboom	Otsego	
C 10	Sharon	Schoharie	5-9-28
	Cherry Valley	Otsego	

School districts have been annexed as follows:

C 7	Carlisle	Schoharie	12-6-29
	Sharon	Schoharie	
	Root	Montgomery	
C 6	Sharon	Schoharie	8-1-30
C 7	Sharon	Schoharie	2-17-31
C 13	Sharon	Schoharie	8-1-31
	Seward	Schoharie	
C 4	Sharon	Schoharie	12-1-32
C 9	Sharon	Schoharie	3-9-41
	Seward	Schoharie	
	Roseboom	Otsego	
C 2	Sharon	Schoharie	9-11-41
	Cherry Valley	Otsego	
C 12	Sharon	Schoharie	9-11-41
	Cherry Valley	Otsego	
	Canajoharie	Montgomery	
C 14	Sharon	Schoharie	9-11-41
	Seward	Schoharie	

The Reorganization Plan provides for the following central school combination:

CS 1	Sharon (Sharon Springs)	Schoharie
CS 1	Cherry Valley (Cherry Valley)	Otsego

SCHOOL DISTRICTS
OF
SCHUYLER COUNTY

All boundary lines and school district numbers refer to existing conditions as of July 1, 1957.

*Supervisory
District*

Towns

Sole Catharine, Cayuta, Dix, Hector, Montour, Orange, Reading,
Tyrone

CENTRAL SCHOOL DISTRICT

CATHARINE SCHOOL DISTRICT No. 1

Address: Odessa

Supervisory District Sole

County: Schuyler

School Referred to: ODESSA CENTRAL SCHOOL

Date of Meeting: April 29, 1936

Date of Designation: May 23, 1936

Began Operating: School Year 1936-37

Vote: 433 For—200 Against—2 Blank or Void

Designation: Central School District No. 1 of the Towns of Catharine, Montour, Hector, Cayuta, Schuyler County; Newfield, Enfield, Tompkins County; Veteran, Van Etten, Chemung County

The original Central School District embraced the following school districts:

<i>District</i>	<i>Town</i>	<i>County</i>	<i>Date Effective</i>
UF 10	Catharine	Schuyler	5-23-36
	Montour	Schuyler	
C 1	Catharine	Schuyler	5-23-36
C 2	Catharine	Schuyler	5-23-36
C 3	Catharine	Schuyler	5-23-36
C 6	Catharine	Schuyler	5-23-36
C 7	Catharine	Schuyler	5-23-36
C 8	Catharine	Schuyler	5-23-36
C 4	Catharine	Schuyler	5-23-36
	Newfield	Tompkins	
C 9	Catharine	Schuyler	5-23-36
	Montour	Schuyler	
C 11	Catharine	Schuyler	5-23-36
	Hector	Schuyler	
C 12	Catharine	Schuyler	5-23-36
	Cayuta	Schuyler	
C 4	Montour	Schuyler	5-23-36
	Catharine	Schuyler	
C 6	Montour	Schuyler	5-23-36
	Veteran	Chemung	
C 1	Cayuta	Schuyler	5-23-36
C 3	Cayuta	Schuyler	5-23-36
	Van Etten	Chemung	
C 25	Hector	Schuyler	5-23-36
C 34	Hector	Schuyler	5-23-36
C 12	Hector	Schuyler	5-23-36
	Enfield	Tompkins	
C 33	Hector	Schuyler	5-23-36
	Catharine	Schuyler	
C 3	Veteran	Chemung	5-23-36
	Montour	Schuyler	

<i>District</i>	<i>Town</i>	<i>County</i>	<i>Date Effective</i>
C 11	Veteran Cayuta	Chemung Schuyler	5-23-36

School districts have been annexed as follows:

C 21	Hector	Schuyler	9-2-41
C 9	Hector	Schuyler	9-25-43
	Catharine	Schuyler	
	Montour	Schuyler	
C 7	Montour	Schuyler	9-27-51
	Veteran	Chemung	

The Reorganization Plan provides for the addition of the following school districts:

UF 5	Montour (Montour Falls)	Schuyler
	Dix	Schuyler
C 1	Montour (South Montour)	Schuyler
C 2	Montour (Skyline Drive)	Schuyler

CENTRAL SCHOOL DISTRICT

DIX SCHOOL DISTRICT No. 1

Address: Watkins Glen

Supervisory District Sole

County: Schuyler

School Referred to: WATKINS GLEN CENTRAL SCHOOL

Date of Meeting: March 28, 1950

Date of Designation: February 8, 1950

Began Operating: School Year 1950-51

Vote: 759 For—641 Against—0 Blank or Void

Designation: Central School District No. 1 of the Towns of Dix, Hector,
Reading, Orange, Tyrone, Schuyler County

The original Central School District embraced the following school districts:

<i>District</i>	<i>Town</i>	<i>County</i>	<i>Date Effective</i>
UF 1	Dix	Schuyler	3-28-50
	Reading	Schuyler	
	Hector	Schuyler	
UF 15	Hector	Schuyler	3-28-50
C 2	Dix	Schuyler	3-28-50
C 4	Dix	Schuyler	3-28-50
C 5	Dix	Schuyler	3-28-50
C 6	Dix	Schuyler	3-28-50
C 8	Dix	Schuyler	3-28-50
C 9	Dix	Schuyler	3-28-50
C 14	Dix	Schuyler	3-28-50
C 12	Dix	Schuyler	3-28-50
	*Catlin	Chemung	
C 13	Dix	Schuyler	3-28-50
	*Catlin	Chemung	
C 1	Hector	Schuyler	3-28-50
C 6	Hector	Schuyler	3-28-50
C 8	Hector	Schuyler	3-28-50
C 11	Hector	Schuyler	3-28-50
C 16	Hector	Schuyler	3-28-50
C 28	Hector	Schuyler	3-28-50
C 35	Hector	Schuyler	3-28-50
C 1	Reading	Schuyler	3-28-50
C 2	Reading	Schuyler	3-28-50
C 3	Reading	Schuyler	3-28-50
C 4	Reading	Schuyler	3-28-50
C 5	Reading	Schuyler	3-28-50
C 6	Reading	Schuyler	3-28-50
	Dix	Schuyler	
C 9	Orange	Schuyler	3-28-50
C 17	Orange	Schuyler	3-28-50
	Reading	Schuyler	

* Omitted from designation.

<i>District</i>	<i>Town</i>	<i>County</i>	<i>Date Effective</i>
C 4	Tyrone	Schuyler	3-28-50
C 14	Tyrone	Schuyler	3-28-50
	Orange	Schuyler	
	Reading	Schuyler	
C 15	Tyrone	Schuyler	3-28-50
	Reading	Schuyler	

School district has been annexed as follows:

C 10	Dix	Schuyler	8-19-54
	Orange	Schuyler	

SCHOOL DISTRICTS
OF
SENECA COUNTY

All boundary lines and school district numbers refer to existing conditions as of July 1, 1957.

*Supervisory
District*

Towns

Sole Covert, Fayette, Junius, Lodi, Ovid, Romulus, Seneca Falls,
Tyre, Varick, Waterloo

CENTRAL SCHOOL DISTRICT

COVERT SCHOOL DISTRICT No. 4

Address: Interlaken

Supervisory District Sole

County: Seneca

School Referred to: INTERLAKEN CENTRAL SCHOOL

Date of Meeting: June 8, 1934

Date of Designation: June 20, 1934

Began Operating: School Year 1934-35

Vote: 402 For—101 Against—2 Blank or Void

Designation: Central School District No. 4 of the Towns of Covert,
Ovid, Lodi, Seneca County

The original Central School District embraced the following school districts:

<i>District</i>	<i>Town</i>	<i>County</i>	<i>Date Effective</i>
UF 14	Covert	Seneca	6-20-34
C 6	Covert	Seneca	6-20-34
C 8	Covert	Seneca	6-20-34
C 9	Covert	Seneca	6-20-34
C 12	Covert	Seneca	6-20-34
C 4	Covert	Seneca	6-20-34
	Ovid	Seneca	
C 8	Lodi	Seneca	6-20-34
	Covert	Seneca	
C 9	Lodi	Seneca	6-20-34
	Covert	Seneca	
C 3	Ovid	Seneca	6-20-34
C 4	Ovid	Seneca	6-20-34
C 5	Ovid	Seneca	6-20-34
	Lodi	Seneca	
	Covert	Seneca	

School districts have been annexed as follows:

C 6	Ovid	Seneca	7-1-36
	Lodi	Seneca	
C 1	Lodi	Seneca	7-1-39
C 10	Hector	Schuyler	8-30-41
	Lodi	Seneca	
C 5	Hector	Schuyler	10-6-41
	Lodi	Seneca	
C 7	Lodi	Seneca	9-4-43

The Reorganization Plan provides for the following central school combination:

CS 4	Covert (Interlaken)	Seneca
CS 1	Ovid (Ovid)	Seneca
CS 3	Romulus (Romulus)	Seneca

CENTRAL SCHOOL DISTRICT

OVID SCHOOL DISTRICT No. 1

Supervisory District Sole

School Referred to: OVID CENTRAL SCHOOL

Date of Meeting: June 12, 1936

Date of Designation: July 8, 1936

Began Operating: School Year 1936-37

Vote: 498 For—369 Against—2 Blank or Void

Designation: Central School District No. 1 of the Towns of Ovid, Romulus, Lodi, Seneca County

Address: Ovid

County: Seneca

The original Central School District embraced the following school districts:

<i>District</i>	<i>Town</i>	<i>County</i>	<i>Date Effective</i>
UF 1	Ovid	Seneca	7-8-36
	Romulus	Seneca	
UF 6	Lodi	Seneca	7-8-36
C 8	Ovid	Seneca	7-8-36
C 9	Ovid	Seneca	7-8-36
C 2	Ovid	Seneca	7-8-36
	Romulus	Seneca	
C 7	Ovid	Seneca	7-8-36
	Lodi	Seneca	
C 1	Romulus	Seneca	7-8-36
C 2	Romulus	Seneca	7-8-36
C 6	Romulus	Seneca	7-8-36
C 5	Romulus	Seneca	7-8-36
	Ovid	Seneca	

School district has been annexed as follows:

C 3	Lodi	Seneca	7-30-48
-----	------	--------	---------

The Reorganization Plan provides for the addition of the following school district:

C 4	Lodi (Caywood)	Seneca
	Hector	Schuyler

The Reorganization Plan provides for the following central school combination:

CS 1	Ovid (Ovid)	Seneca
CS 3	Romulus (Romulus)	Seneca
CS 4	Covert (Interlaken)	Seneca

CENTRAL SCHOOL DISTRICT

ROMULUS SCHOOL DISTRICT No. 3

Address: Romulus

Supervisory District Sole

County: Seneca

School Referred to: ROMULUS CENTRAL SCHOOL

Date of Meeting: November 24, 1937

Date of Designation: December 1, 1937

Began Operating: School Year 1938-39

Vote: 333 For—291 Against—2 Blank or Void

Designation: Central School District No. 3 of the Towns of Romulus, Varick, Fayette, Seneca County

The original Central School District embraced the following school districts:

<i>District</i>	<i>Town</i>	<i>County</i>	<i>Date Effective</i>
UF 3	Romulus	Seneca	12-1-37
	Varick	Seneca	
C 4	Romulus	Seneca	12-1-37
	Varick	Seneca	
C 8	Romulus	Seneca	12-1-37
	Varick	Seneca	
C 1	Varick	Seneca	12-1-37
C 2	Varick	Seneca	12-1-37
C 5	Varick	Seneca	12-1-37
C 9	Varick	Seneca	12-1-37
C 4	Varick	Seneca	12-1-37
	Fayette	Seneca	
C 6	Varick	Seneca	12-1-37
	Fayette	Seneca	
C 7	Varick	Seneca	12-1-37
	Fayette	Seneca	
C 8	Varick	Seneca	12-1-37
	Romulus	Seneca	

School districts have been annexed as follows:

C 14	Fayette	Seneca	1-1-47
	Varick	Seneca	
C 15	Fayette	Seneca	2-28-47
	Varick	Seneca	
C 12	Fayette	Seneca	8-18-50

The Reorganization Plan provides for the addition of the following school district:

C 3	Varick (Fayette)	Seneca
	Fayette	Seneca

The Reorganization Plan provides for the following central school combination:

<i>District</i>	<i>Town</i>	<i>County</i>	<i>Date Effective</i>
CS 3	Romulus (Romulus)	Seneca	
CS 4	Covert (Interlaken)	Seneca	
CS 1	Ovid (Ovid)	Seneca	

INDEPENDENT CENTRAL SCHOOL DISTRICT

SENECA FALLS, VILLAGE OF

SENECA FALLS SCHOOL DISTRICT No. 1 *Address:* Seneca Falls

Independent Village Superintendency

County: Seneca

School Referred to: SENECA FALLS CENTRAL SCHOOL

Date of Meeting: June 22, 1950

Date of Designation: May 5, 1950

Began Operating: School Year 1950-51

Vote: 642 For— 57 Against—0 Blank or Void

Designation: Central School District No. 1 of the Towns of Seneca Falls,
Fayette, Tyre, Seneca County

The original Central School District embraced the following school districts:

<i>District</i>	<i>Town</i>	<i>County</i>	<i>Date Effective</i>
IUF 1	Seneca Falls (Seneca Falls Village)	Seneca	6-22-50
C 3	Seneca Falls	Seneca	6-22-50
C 4	Seneca Falls	Seneca	6-22-50
C 5	Seneca Falls	Seneca	6-22-50
C 2	Seneca Falls	Seneca	6-22-50
	Tyre	Seneca	
C 6	Fayette	Seneca	6-22-50
C 9	Fayette	Seneca	6-22-50
C 10	Fayette	Seneca	6-22-50
C 11	Fayette	Seneca	6-22-50
C 7	Fayette	Seneca	6-22-50
	Seneca Falls	Seneca	
C 8	Fayette	Seneca	6-22-50
	Seneca Falls	Seneca	
C 1	Tyre	Seneca	6-22-50
C 3	Tyre	Seneca	6-22-50
C 5	Tyre	Seneca	6-22-50
C 9	Tyre	Seneca	6-22-50

CENTRAL SCHOOL DISTRICT

WATERLOO SCHOOL DISTRICT No. 1

Address: Waterloo

Supervisory District Sole

County: Seneca

School Referred to: WATERLOO CENTRAL SCHOOL

Date of Meeting: June 23, 1950

Date of Designation: June 5, 1950

Began Operating: School Year 1950-51

Vote: 435 For—68 Against—0 Blank or Void

Designation: Central School District No. 1 of the Towns of Waterloo, Junius, Fayette, Tyre, Seneca Falls, Seneca County; Galen, Wayne County

The original Central School District embraced the following school districts:

<i>District</i>	<i>Town</i>	<i>County</i>	<i>Date Effective</i>
UF 1	Waterloo	Seneca	6-23-50
C 2	Waterloo	Seneca	6-23-50
C 3	Waterloo	Seneca	6-23-50
C 7	Waterloo	Seneca	6-23-50
	Junius	Seneca	
C 3	Junius	Seneca	6-23-50
C 4	Junius	Seneca	6-23-50
C 7	Junius	Seneca	6-23-50
C 2	Junius	Seneca	6-23-50
	Waterloo	Seneca	
C 5	Junius	Seneca	6-23-50
	Waterloo	Seneca	
C 6	Junius	Seneca	6-23-50
	Waterloo	Seneca	
C 1	Junius	Seneca	6-23-50
	Galen	Wayne	
C 1	Fayette	Seneca	6-23-50
C 2	Fayette	Seneca	6-23-50
C 3	Fayette	Seneca	6-23-50
C 4	Fayette	Seneca	6-23-50
C 5	Fayette	Seneca	6-23-50
C 13	Fayette	Seneca	6-23-50
C 16	Fayette	Seneca	6-23-50
C 8	Tyre	Seneca	6-23-50
C 4	Tyre	Seneca	6-23-50
	Seneca Falls	Seneca	
	Waterloo	Seneca	
	Junius	Seneca	
C 6	Tyre	Seneca	6-23-50
	Junius	Seneca	
C 7	Seneca Falls	Seneca	6-23-50

<i>District</i>	<i>Town</i>	<i>County</i>	<i>Date Effective</i>
C 6	Seneca Falls	Seneca	6-23-50
	Fayette	Seneca	

The Reorganization Plan provides for the addition of the following school districts:

C 4	Waterloo (Packard)	Seneca
C 5	Waterloo (Border City)	Seneca

SCHOOL DISTRICTS

OF

STEUBEN COUNTY

All boundary lines and school district numbers refer to existing conditions as of July 1, 1957.

*Supervisory
District*

Towns

- | | |
|---|---|
| 1 | Addison, Cameron, Campbell, Caton, Corning, Erwin, Hornby, Lindley, Rathbone, Thurston, Tuscarora, Woodhull |
| 2 | Avoca, Bath, Bradford, Cohocton, Howard, Prattsburg, Pulteney, Urbana, Wayne, Wheeler |
| 3 | Canisteo, Fremont, Greenwood, Hartsville, Hornellsville, Jasper, Troupsburg, West Union |

(For Towns of Dansville and Wayland, see Livingston County—2)

CENTRAL SCHOOL DISTRICT

ADDISON SCHOOL DISTRICT No. 1

Address: Addison

Supervisory District No. 1

County: Steuben

School Referred to: ADDISON CENTRAL SCHOOL

Date of Meeting: June 28, 1945

Date of Designation: June 8, 1945

Began Operating: School Year 1945-46

Vote: 527 For—230 Against—1 Blank or Void

Designation: Central School District No. 1 of the Towns of Addison, Cameron, Rathbone, Tuscarora, Woodhull, Thurston, Erwin, Lindley, Canisteo, Steuben County

The original Central School District embraced the following school districts:

<i>District</i>	<i>Town</i>	<i>County</i>	<i>Date Effective</i>
UF 1	Addison	Steuben	6-28-45
C 2	Addison	Steuben	6-28-45
C 4	Addison	Steuben	6-28-45
C 3	Addison	Steuben	6-28-45
	Thurston	Steuben	
C 5	Addison	Steuben	6-28-45
	Erwin	Steuben	
C 6	Cameron	Steuben	6-28-45
C 10	Cameron	Steuben	6-28-45
C 11	Cameron	Steuben	6-28-45
C 13	Cameron	Steuben	6-28-45
C 3	Cameron	Steuben	6-28-45
	Thurston	Steuben	
C 5	Cameron	Steuben	6-28-45
	Canisteo	Steuben	
C 8	Cameron	Steuben	6-28-45
	Rathbone	Steuben	
	Woodhull	Steuben	
C 1	Rathbone	Steuben	6-28-45
C 6	Rathbone	Steuben	6-28-45
C 10	Rathbone	Steuben	6-28-45
C 11	Rathbone	Steuben	6-28-45
C 2	Rathbone	Steuben	6-28-45
	Cameron	Steuben	
C 7	Rathbone	Steuben	6-28-45
	Cameron	Steuben	
C 3	Rathbone	Steuben	6-28-45
	Addison	Steuben	
C 5	Rathbone	Steuben	6-28-45
	Addison	Steuben	

<i>District</i>	<i>Town</i>	<i>County</i>	<i>Date Effective</i>
C 4	Rathbone	Steuben	6-28-45
	Thurston	Steuben	
	Addison	Steuben	
C 8	Rathbone	Steuben	6-28-45
	Woodhull	Steuben	
C 12	Rathbone	Steuben	6-28-45
	Addison	Steuben	
	Tuscarora	Steuben	
C 2	Tuscarora	Steuben	6-28-45
C 3	Tuscarora	Steuben	6-28-45
C 4	Tuscarora	Steuben	6-28-45
C 5	Tuscarora	Steuben	6-28-45
C 6	Tuscarora	Steuben	6-28-45
C 8	Tuscarora	Steuben	6-28-45
C 9	Tuscarora	Steuben	6-28-45
C 10	Tuscarora	Steuben	6-28-45
C 11	Tuscarora	Steuben	6-28-45
C 1	Tuscarora	Steuben	6-28-45
	Woodhull	Steuben	6-28-45
C 7	Tuscarora	Steuben	
	Lindley	Steuben	
C 6	Woodhull	Steuben	6-28-45
C 7	Woodhull	Steuben	6-28-45
C 9	Woodhull	Steuben	6-28-45
C 12	Woodhull	Steuben	6-28-45
C 15	Woodhull	Steuben	6-28-45
C 16	Woodhull	Steuben	6-28-45
C 4	Erwin	Steuben	6-28-45

CENTRAL SCHOOL DISTRICT

AVOCA SCHOOL DISTRICT No. 1

Address: Avoca

Supervisory District No. 2

County: Steuben

School Referred to: AVOCA CENTRAL SCHOOL

Date of Meeting: December 8, 1936

Date of Designation: December 21, 1936

Began Operating: School Year 1937-38

Vote: 346 For—130 Against—5 Blank or Void

Designation: Central School District No. 1 of the Towns of Avoca, Wheeler, Cohocton, Howard, Fremont, Bath, Prattsburg, Steuben County

The original Central School District embraced the following school districts:

<i>District</i>	<i>Town</i>	<i>County</i>	<i>Date Effective</i>
UF 2	Avoca	Steuben	12-21-36
C 1	Avoca	Steuben	12-21-36
C 3	Avoca	Steuben	12-21-36
C 8	Avoca	Steuben	12-21-36
C 10	Avoca	Steuben	12-21-36
C 4	Avoca	Steuben	12-21-36
	Wheeler	Steuben	
C 5	Avoca	Steuben	12-21-36
	Cohocton	Steuben	
C 6	Avoca	Steuben	12-21-36
	Cohocton	Steuben	
	Wheeler	Steuben	
C 7	Avoca	Steuben	12-21-36
	Cohocton	Steuben	
	Howard	Steuben	
C 9	Avoca	Steuben	12-21-36
	Howard	Steuben	
C 11	Avoca	Steuben	12-21-36
	Howard	Steuben	
C 3	Howard	Steuben	12-21-36
C 4	Howard	Steuben	12-21-36
C 8	Howard	Steuben	12-21-36
C 1	Howard	Steuben	12-21-36
	Cohocton	Steuben	
	Fremont	Steuben	
C 2	Howard	Steuben	12-21-36
	Bath	Steuben	
C 13	Howard	Steuben	12-21-36
	Avoca	Steuben	
C 3	Wheeler	Steuben	12-21-36
C 4	Wheeler	Steuben	12-21-36
	Prattsburg	Steuben	

<i>District</i>	<i>Town</i>	<i>County</i>	<i>Date Effective</i>
C 6	Wheeler	Steuben	12-21-36
	Avoca	Steuben	
C 7	Wheeler	Steuben	12-21-36
	Avoca	Steuben	
C 10	Wheeler	Steuben	12-21-36
	Avoca	Steuben	
C 11	Wheeler	Steuben	12-21-36
	Avoca	Steuben	
C 1	Fremont	Steuben	12-21-36
C 11	Prattsburg	Steuben	12-21-36
C 13	Prattsburg	Steuben	12-21-36
	Cohocton	Steuben	

The Reorganization Plan provides for the following central school combination:

CS 1	Avoca (Avoca)	Steuben
CS 5	Cohocton (Cohocton)	Steuben

CENTRAL SCHOOL DISTRICT

BATH SCHOOL DISTRICT No. 1

Address: Savona

Supervisory District No. 2

County: Steuben

School Referred to: SAVONA CENTRAL SCHOOL

Date of Meeting: February 14, 1930

Date of Designation: February 21, 1930

Began Operating: School Year 1930-31

Vote: 268 For—84 Against—0 Blank or Void

*Designation: Central School District No. 1 of the Towns of Bath,
Bradford, Campbell, Thurston, Steuben County*

The original Central School District embraced the following school districts:

<i>District</i>	<i>Town</i>	<i>County</i>	<i>Date Effective</i>
UF 1	Bath	Steuben	2-21-30
C 16	Bath	Steuben	2-21-30
C 1	Bath	Steuben	2-21-30
	Thurston	Steuben	
C 10	Bath	Steuben	2-21-30
	Bradford	Steuben	
	Campbell	Steuben	
C 11	Bath	Steuben	2-21-30
	Thurston	Steuben	
C 14	Bath	Steuben	2-21-30
	Bradford	Steuben	
C 20	Bath	Steuben	2-21-30
	Campbell	Steuben	
	Thurston	Steuben	

The Reorganization Plan provides for the following central school combination:

CS 1	Bath (Savona)	Steuben
CS 1	Bradford (Bradford)	Steuben
CS 2	Campbell (Campbell)	Steuben

INDEPENDENT CENTRAL SCHOOL DISTRICT

BATH, VILLAGE OF

BATH SCHOOL DISTRICT No. 2

Address: Bath

Independent Village Superintendency

County: Steuben

School Referred to: HAVERLING CENTRAL SCHOOL

Date of Meeting: December 6, 1950

Date of Designation: November 9, 1950

Began Operating: School Year 1951-52

Vote: 1,022 For—152 Against—1 Blank or Void

Designation: Central School District No. 2 of the Towns of Bath, Cameron, Wheeler, Urbana, Thurston, Avoca, Howard, Steuben County

The original Central School District embraced the following school districts:

<i>District</i>	<i>Town</i>	<i>County</i>	<i>Date Effective</i>
IUF 5	Bath (Bath Village)	Steuben	12-6-50
C 3	Bath	Steuben	12-6-50
C 4	Bath	Steuben	12-6-50
C 6	Bath	Steuben	12-6-50
C 12	Bath	Steuben	12-6-50
C 13	Bath	Steuben	12-6-50
C 15	Bath	Steuben	12-6-50
C 17	Bath	Steuben	12-6-50
C 18	Bath	Steuben	12-6-50
C 2	Bath	Steuben	12-6-50
	Wheeler	Steuben	
C 7	Bath	Steuben	12-6-50
	Avoca	Steuben	
	Howard	Steuben	
C 8	Bath	Steuben	12-6-50
	Avoca	Steuben	
	Wheeler	Steuben	
C 9	Bath	Steuben	12-6-50
	Urbana	Steuben	
C 19	Bath	Steuben	12-6-50
	Cameron	Steuben	
C 1	Cameron	Steuben	12-6-50
C 2	Cameron	Steuben	12-6-50
C 4	Cameron	Steuben	12-6-50
C 2	Wheeler	Steuben	12-6-50
	Urbana	Steuben	
C 3	Wheeler	Steuben	12-6-50
	Urbana	Steuben	

<i>District</i>		<i>Town</i>	<i>County</i>	<i>Date Effective</i>
C	9	Urbana	Steuben	
		Bath	Steuben	12-6-50
		Wheeler	Steuben	
C	2	Thurston	Steuben	12-6-50
		Bath	Steuben	
		Cameron	Steuben	

CENTRAL SCHOOL DISTRICT

BRADFORD SCHOOL DISTRICT No. 1

Address: Bradford

Supervisory District No. 2

County: Steuben

School Referred to: BRADFORD CENTRAL SCHOOL

Date of Meeting: July 5, 1928

Date of Designation: July 9, 1928

Began Operating: School Year 1928-29

Vote: 119 For—22 Against—0 Blank or Void

Designation: Central School District No. 1 of the Towns of Bradford, Wayne, Urbana, Bath, Steuben County; Orange, Tyrone, Schuyler County

The original Central School District embraced the following school districts:

<i>District</i>	<i>Town</i>	<i>County</i>	<i>Date Effective</i>
UF 2	Bradford	Steuben	7-9-28
	Orange	Schuyler	
C 1	Bradford	Steuben	7-9-28
C 4	Bradford	Steuben	7-9-28
	Wayne	Steuben	
C 2	Urbana	Steuben	7-9-28
	Bradford	Steuben	
	Bath	Steuben	
C 5	Tyrone	Schuyler	7-9-28
	Wayne	Steuben	
C 6	Orange	Schuyler	7-9-28
	Bradford	Steuben	
C 13	Orange	Schuyler	7-9-28

School districts have been annexed as follows:

C 4	Orange	Schuyler	4-4-52
C 8	Orange	Schuyler	4-8-54
C 3	Orange	Schuyler	9-15-44
C 11	Orange	Schuyler	9-15-44
	Tyrone	Schuyler	

The Reorganization Plan provides for the following central school combination:

CS 1	Bradford (Bradford)	Steuben
CS 1	Bath (Savona)	Steuben
CS 2	Campbell (Campbell)	Steuben

CENTRAL SCHOOL DISTRICT

CAMPBELL SCHOOL DISTRICT No. 2

Address: Campbell

Supervisory District No. 1

County: Steuben

School Referred to: CAMPBELL CENTRAL SCHOOL

Date of Meeting: October 21, 1930

Date of Designation: October 24, 1930

Began Operating: School Year 1931-32

Vote: 263 For—64 Against—0 Blank or Void

Designation: Central School District No. 2 of the Towns of Campbell,
Addison, Erwin, Thurston, Bradford, Steuben County

The original Central School District embraced the following school districts:

<i>District</i>	<i>Town</i>	<i>County</i>	<i>Date Effective</i>
UF 2	Campbell	Steuben	10-24-30
C 1	Campbell	Steuben	10-24-30
C 3	Campbell	Steuben	10-24-30
C 6	Campbell	Steuben	10-24-30
C 5	Thurston	Steuben	10-24-30
C 7	Thurston	Steuben	10-24-30
C 10	Thurston	Steuben	10-24-30
C 7	Campbell	Steuben	10-24-30
	Addison	Steuben	
	Erwin	Steuben	
C 9	Campbell	Steuben	10-24-30
	Thurston	Steuben	
C 2	Campbell	Steuben	10-24-30
	Bradford	Steuben	

School districts have been annexed as follows:

C 3	Thurston	Steuben	10-8-53
C 4	Thurston	Steuben	10-8-53
C 8	Thurston	Steuben	10-8-53
	Cameron	Steuben	
C 9	Thurston	Steuben	6-30-55
	Cameron	Steuben	

The Reorganization Plan provides for the addition of the following school district:

C 6 Thurston (Beaton) Steuben

The Reorganization Plan provides for the following central school combination:

CS 2	Campbell (Campbell)	Steuben
CS 1	Bath (Savona)	Steuben
CS 1	Bradford (Bradford)	Steuben

CENTRAL SCHOOL DISTRICT

CANISTEO SCHOOL DISTRICT No. 1

Address: Canisteo

Supervisory District No. 3

County: Steuben

School Referred to: CANISTEO CENTRAL SCHOOL

Date of Meeting: October 18, 1935

Date of Designation: October 26, 1935

Began Operating: School Year 1936-37

Vote: 84 For—59 Against—0 Blank or Void

Designation: Central School District No. 1 of the Towns of Canisteo, Hartsville, Howard, Jasper, Hornellsville, Greenwood, Steuben County

The original Central School District embraced the following school districts:

<i>District</i>	<i>Town</i>	<i>County</i>	<i>Date Effective</i>
UF 1	Canisteo	Steuben	10-26-35
C 2	Canisteo	Steuben	10-26-35
C 3	Canisteo	Steuben	10-26-35
C 5	Canisteo	Steuben	10-26-35
C 8	Canisteo	Steuben	10-26-35
C 9	Canisteo	Steuben	10-26-35
C 11	Canisteo	Steuben	10-26-35
C 13	Canisteo	Steuben	10-26-35
C 6	Canisteo	Steuben	10-26-35
	Hartsville	Steuben	
C 7	Canisteo	Steuben	10-26-35
	Howard	Steuben	
C 10	Canisteo	Steuben	10-26-35
	Jasper	Steuben	
C 12	Canisteo	Steuben	10-26-35
	Hornellsville	Steuben	
C 1	Hartsville	Steuben	10-26-35
C 3	Hartsville	Steuben	10-26-35
C 5	Hartsville	Steuben	10-26-35
C 7	Hartsville	Steuben	10-26-35
C 9	Hartsville	Steuben	10-26-35
C 6	Hartsville	Steuben	10-26-35
	Greenwood	Steuben	
C 5	Howard	Steuben	10-26-35
C 7	Howard	Steuben	10-26-35
C 9	Howard	Steuben	10-26-35
C 12	Howard	Steuben	10-26-35
C 15	Howard	Steuben	10-26-35
C 6	Howard	Steuben	10-26-35
	Hornellsville	Steuben	

School districts have been annexed as follows:

<i>District</i>	<i>Town</i>	<i>County</i>	<i>Date Effective</i>
C 4	Hartsville	Steuben	9-6-39
C 4	Hornellsville	Steuben	7-1-42
C 2	Hornellsville	Steuben	9-15-44
C 16	Howard	Steuben	8-21-47
	Bath	Steuben	

The Reorganization Plan provides for the following central school combination:

CS 1	Canisteo (Canisteo)	Steuben
CS 1	Greenwood (Greenwood)	Steuben

CENTRAL SCHOOL DISTRICT

COHOCTON SCHOOL DISTRICT No. 5

Address: Cohocton

Supervisory District No. 2

County: Steuben

School Referred to: COHOCTON CENTRAL SCHOOL

Date of Meeting: June 24, 1942

Date of Designation: July 24, 1942

Began Operating: School Year 1942-43

Vote: 340 For—14 Against—4 Blank or Void

Designation: Central School District No. 5 of the Towns of Cohocton, Prattsburg, Avoca, Steuben County

The original Central School District embraced the following school districts:

<i>District</i>	<i>Town</i>	<i>County</i>	<i>Date Effective</i>
UF 5	Cohocton	Steuben	7-24-42
C 4	Cohocton	Steuben	7-24-42
C 8	Cohocton	Steuben	7-24-42
C 9	Cohocton	Steuben	7-24-42
C 10	Cohocton	Steuben	7-24-42
C 12	Cohocton	Steuben	7-24-42
C 6	Cohocton	Steuben	7-24-42
	Prattsburg	Steuben	
C 7	Cohocton	Steuben	7-24-42
	Avoca	Steuben	
C 11	Cohocton	Steuben	7-24-42
	Avoca	Steuben	
C 4	Prattsburg	Steuben	7-24-42
	Cohocton	Steuben	

The Reorganization Plan provides for the following central school combination:

CS 5	Cohocton (Cohocton)	Steuben
CS 1	Avoca (Avoca)	Steuben

ENLARGED CITY SCHOOL DISTRICT

CORNING, CITY OF

CORNING, CITY OF

Address: Corning

County: Steuben

School Referred to: CORNING ENLARGED CITY SCHOOL DISTRICT

Date of Meeting: June 22, 1954

Date of Designation: June 30, 1954

Began Operating: School Year 1954-55

Vote: 1,943 For—1,898 Against—31 Blank or Void

Designation: City School District of the City of Corning

The original Enlarged City School District embraced the following school districts:

<i>District</i>	<i>Town</i>	<i>County</i>	<i>Date Effective</i>
Corning, City of		Steuben	7-1-54
UF 13	Corning City	Steuben	7-1-54
	Corning	Steuben	
UF 1	Erwin	Steuben	7-1-54
	Corning	Steuben	
C 1	Corning	Steuben	7-1-54
C 2	Corning	Steuben	7-1-54
C 4	Corning	Steuben	7-1-54
C 7	Corning	Steuben	7-1-54
C 8	Corning	Steuben	7-1-54
C 11	Corning	Steuben	7-1-54
C 3	Corning	Steuben	7-1-54
	Big Flats	Chemung	
C 5	Corning	Steuben	7-1-54
	Big Flats	Chemung	
C 6	Corning	Steuben	7-1-54
	Caton	Steuben	
C 10	Corning	Steuben	7-1-54
	Hornby	Steuben	
C 12	Corning	Steuben	7-1-54
	Caton	Steuben	
	Big Flats	Chemung	
C 14	Corning	Steuben	7-1-54
	Erwin	Steuben	
C 2	Erwin	Steuben	7-1-54
C 3	Erwin	Steuben	7-1-54
C 5	Erwin	Steuben	7-1-54
C 7	Erwin	Steuben	7-1-54
C 6	Erwin	Steuben	7-1-54
	Campbell	Steuben	

<i>District</i>	<i>Town</i>	<i>County</i>	<i>Date Effective</i>
C	1 Caton	Steuben	7-1-54
C	3 Caton	Steuben	7-1-54
C	4 Caton	Steuben	7-1-54
C	5 Caton	Steuben	7-1-54
C	6 Caton	Steuben	7-1-54
C	8 Caton	Steuben	7-1-54
C	9 Caton	Steuben	7-1-54
C	10 Caton	Steuben	7-1-54
C	11 Caton	Steuben	7-1-54
C	12 Caton	Steuben	7-1-54
C	2 Caton	Steuben	7-1-54
	Southport	Chemung	
C	7 Caton	Steuben	7-1-54
	Corning	Steuben	
C	1 Hornby	Steuben	7-1-54
C	2 Hornby	Steuben	7-1-54
C	4 Hornby	Steuben	7-1-54
C	8 Hornby	Steuben	7-1-54
C	10 Hornby	Steuben	7-1-54
C	11 Hornby	Steuben	7-1-54
C	3 Hornby	Steuben	7-1-54
	Corning	Steuben	
C	6 Hornby	Steuben	7-1-54
	Corning	Steuben	
C	7 Hornby	Steuben	7-1-54
	Campbell	Steuben	
C	9 Hornby	Steuben	7-1-54
	Campbell	Steuben	
	Orange	Schuyler	
C	12 Hornby	Steuben	7-1-54
	Orange	Schuyler	
C	1 Lindley	Steuben	7-1-54
C	3 Lindley	Steuben	7-1-54
C	4 Lindley	Steuben	7-1-54
C	5 Lindley	Steuben	7-1-54
C	6 Lindley	Steuben	7-1-54
C	7 Lindley	Steuben	7-1-54
C	9 Lindley	Steuben	7-1-54
C	2 Lindley	Steuben	7-1-54
	Erwin	Steuben	
C	8 Lindley	Steuben	7-1-54
	Erwin	Steuben	
C	4 Campbell	Steuben	7-1-54
C	5 Campbell	Steuben	7-1-54
C	8 Campbell	Steuben	7-1-54
C	1 Catlin	Chemung	7-1-54
C	6 Catlin	Chemung	7-1-54
	Hornby	Steuben	

<i>District</i>	<i>Town</i>	<i>County</i>	<i>Date Effective</i>
C 7	Catlin	Chemung	7-1-54
	Hornby	Steuben	
C 3	Catlin	Chemung	7-1-54
	Dix	Schuyler	
C 11	Dix	Schuyler	7-1-54
	Catlin	Chemung	
	Orange	Schuyler	
	Hornby	Steuben	
C 1	Orange	Schuyler	7-1-54
	Bradford	Steuben	
	Campbell	Steuben	

CENTRAL SCHOOL DISTRICT

GREENWOOD SCHOOL DISTRICT No. 1 *Address:* Greenwood
Supervisory District No. 3 *County:* Steuben
School Referred to: GREENWOOD CENTRAL SCHOOL
Date of Meeting: November 12, 1935
Date of Designation: November 18, 1935
Began Operating: School Year 1936-37
Vote: 208 For—128 Against—0 Blank or Void
Designation: Central School District No. 1 of the Towns of Greenwood,
 Jasper, West Union, Canisteo, Steuben County; Andover,
 Allegany County

The original Central School District embraced the following school districts:

<i>District</i>	<i>Town</i>	<i>County</i>	<i>Date Effective</i>
UF 2	Greenwood	Steuben	11-18-35
C 3	Greenwood	Steuben	11-18-35
C 7	Greenwood	Steuben	11-18-35
C 11	Greenwood	Steuben	11-18-35
C 12	Greenwood	Steuben	11-18-35
C 5	West Union	Steuben	11-18-35
C 1	Greenwood	Steuben	11-18-35
	Canisteo	Steuben	
	Jasper	Steuben	
C 4	Greenwood	Steuben	11-18-35
	Andover	Allegany	
C 8	Greenwood	Steuben	11-18-35
	Andover	Allegany	
C 6	Greenwood	Steuben	11-18-35
	West Union	Steuben	
C 10	Greenwood	Steuben	11-18-35
	West Union	Steuben	
C 9	Greenwood	Steuben	11-18-35
	Jasper	Steuben	
C 11	Jasper	Steuben	11-18-35
	Greenwood	Steuben	

School districts have been annexed as follows:

C 13	Jasper	Steuben	10-25-41
(Part of)	Greenwood	Steuben	
C 14	Jasper	Steuben	11-21-42
(Part of)			
C 7	West Union	Steuben	10-1-45
C 4	West Union	Steuben	8-10-46
C 6	West Union	Steuben	10-23-50
	Troupsburg	Steuben	

The Reorganization Plan provides for the following central school combination:

<i>District</i>	<i>Town</i>	<i>County</i>	<i>Date Effective</i>
CS 1	Greenwood (Greenwood)	Steuben	
CS 1	Canisteo (Canisteo)	Steuben	

ENLARGED CITY SCHOOL DISTRICT

HORNELL, CITY OF

HORNELL, CITY OF

Address: Hornell

County: Steuben

School Referred to: HORNELL ENLARGED CITY SCHOOL DISTRICT

Date of Meeting: April 30, 1956

Date of Designation: May 15, 1956

Began Operating: School Year 1956-57

Vote: 454 For—132 Against—6 Blank or Void

Designation: City School District of the City of Hornell

The original Enlarged City School District embraced the following school districts:

<i>District</i>	<i>Town</i>	<i>County</i>	<i>Date Effective</i>
Hornell,	City of	Steuben	7-1-56
C 4	Fremont	Steuben	7-1-56
C 5	Fremont	Steuben	7-1-56
C 9	Fremont	Steuben	7-1-56
C 10	Howard	Steuben	7-1-56
C 11	Howard	Steuben	7-1-56
	Fremont	Steuben	
C 14	Howard	Steuben	7-1-56
	Hornellsville	Steuben	
	Fremont	Steuben	
C 8	Hornellsville	Steuben	7-1-56
C 9	Hornellsville	Steuben	7-1-56
C 3	Hornellsville	Steuben	7-1-56
	Howard	Steuben	

CENTRAL SCHOOL DISTRICT

HORNELLSVILLE SCHOOL DISTRICT No. 1 *Address:* Arkport
Supervisory District No. 3 *County:* Steuben
School Referred to: ARKPORT CENTRAL SCHOOL
Date of Meeting: November 2, 1935
Date of Designation: November 12, 1935
Began Operating: School Year 1936-37
Vote: 364 For—180 Against—0 Blank or Void
Designation: Central School District No. 1 of the Towns of Hornellsville, Dansville, Fremont, Steuben County; Almond, Burns, Allegany County

The original Central School District embraced the following school districts:

<i>District</i>	<i>Town</i>	<i>County</i>	<i>Date Effective</i>
UF 1	Hornellsville	Steuben	11-12-35
	Dansville	Steuben	
C 3	Almond	Allegany	11-12-35
C 5	Almond	Allegany	11-12-35
C 7	Dansville	Steuben	11-12-35
C 11	Dansville	Steuben	11-12-35
C 13	Dansville	Steuben	11-12-35
C 1	Dansville	Steuben	11-12-35
	Burns	Allegany	
C 2	Fremont	Steuben	11-12-35
C 3	Fremont	Steuben	11-12-35
C 7	Fremont	Steuben	11-12-35
	Dansville	Steuben	
	Hornellsville	Steuben	

School districts have been annexed as follows:

C 9	Almond	Allegany	11-20-37
C 7	Almond	Allegany	9-30-38
C 4	Dansville	Steuben	10-25-47
C 6	Dansville	Steuben	10-25-47
	Fremont	Steuben	
C 8	Fremont	Steuben	8-23-48
	Dansville	Steuben	
C 10	Fremont	Steuben	6-30-56

The Reorganization Plan provides for the addition of the following school district:

C 7	Birdsall (Hiltonville)	Allegany
------------	-------------------------------	-----------------

The Reorganization Plan provides for the following central school combination:

CS 1	Hornellsville (Arkport)	Steuben
CS 2	Burns (Canaseraga)	Allegany

CENTRAL SCHOOL DISTRICT

JASPER SCHOOL DISTRICT No. 1

Address: Jasper

Supervisory District No. 3

County: Steuben

School Referred to: JASPER CENTRAL SCHOOL

Date of Meeting: July 25, 1929

Date of Designation: July 31, 1929

Began Operating: School Year 1929-30

Vote: 121 For—9 Against—0 Blank or Void

Designation: Central School District No. 1 of the Towns of Jasper,
Troupsburg, Steuben County

The original Central School District embraced the following school districts:

<i>District</i>	<i>Town</i>	<i>County</i>	<i>Date Effective</i>
C 1	Jasper	Steuben	7-31-29
C 2	Jasper	Steuben	7-31-29
C 4	Jasper	Steuben	7-31-29
C 5	Jasper	Steuben	7-31-29
C 6	Jasper	Steuben	7-31-29
C 7	Jasper	Steuben	7-31-29
C 10	Jasper	Steuben	7-31-29
C 12	Jasper	Steuben	7-31-29
C 3	Jasper	Steuben	7-31-29
	Troupsburg	Steuben	
C 9	Jasper	Steuben	7-31-29
	Troupsburg	Steuben	

School districts have been annexed as follows:

C 13	Jasper	Steuben	10-25-41
(Part of)	Greenwood	Steuben	
C 14	Jasper	Steuben	11-21-42
(Part of)			
C 8	Jasper	Steuben	8-14-43
	Cameron	Steuben	
	Canisteo	Steuben	
C 15	Jasper	Steuben	9-1-43
C 2	Woodhull	Steuben	9-1-44
C 7	Cameron	Steuben	11-30-45
C 9	Cameron	Steuben	11-30-45
	Jasper	Steuben	
	Woodhull	Steuben	
C 8	Woodhull	Steuben	9-6-47
	Cameron	Steuben	
C 12	Cameron	Steuben	10-5-47

The Reorganization Plan provides for the addition of the following school districts:

<i>District</i>	<i>Town</i>	<i>County</i>	<i>Date Effective</i>
UF 1	Woodhull (Woodhull)	Steuben	
C 4	Woodhull (Sly)	Steuben	
C 11	Woodhull (Bebout)	Steuben	
C 13	Woodhull (Owlville)	Steuben	
C 14	Woodhull (Pultney Hill)	Steuben	
C 3	Woodhull (Brown)	Steuben	
	Troupsburg	Steuben	
C 5	Woodhull (Harder)	Steuben	
	Rathbone	Steuben	
C 10	Woodhull (Lyons)	Steuben	
	Jasper	Steuben	
C 10	Troupsburg (Tucker)	Steuben	
	Woodhull	Steuben	
C 9	Rathbone (Merring)	Steuben	

The Reorganization Plan provides for the following central school combination:

CS 1	Jasper (Jasper)	Steuben
CS 1	Troupsburg (Troupsburg)	Steuben

CENTRAL SCHOOL DISTRICT

PRATTSBURG SCHOOL DISTRICT No. 1 *Address:* Prattsburg
Supervisory District No. 2 *County:* Steuben
School Referred to: PRATTSBURG CENTRAL SCHOOL
Date of Meeting: October 28, 1935
Date of Designation: November 12, 1935
Began Operating: School Year 1936-37
Vote: 268 For—115 Against—0 Blank or Void
Designation: Central School District No. 1 of the Towns of Prattsburg,
 Pulteney, Wheeler, Urbana, Steuben County; Italy, Jeru-
 salem, Yates County

The original Central School District embraced the following school districts:

<i>District</i>	<i>Town</i>	<i>County</i>	<i>Date Effective</i>
UF 6	Prattsburg	Steuben	11-12-35
C 1	Prattsburg	Steuben	11-12-35
C 5	Prattsburg	Steuben	11-12-35
C 7	Prattsburg	Steuben	11-12-35
C 8	Prattsburg	Steuben	11-12-35
C 14	Prattsburg	Steuben	11-12-35
C 2	Prattsburg	Steuben	11-12-35
	Pulteney	Steuben	
C 15	Prattsburg	Steuben	11-12-35
	Pulteney	Steuben	
C 10	Prattsburg	Steuben	11-12-35
	Wheeler	Steuben	
C 12	Prattsburg	Steuben	11-12-35
	Italy	Yates	
C 11	Pulteney	Steuben	11-12-35
C 2	Pulteney	Steuben	11-12-35
	Jerusalem	Yates	
C 9	Pulteney	Steuben	11-12-35
	Urbana	Steuben	
	Prattsburg	Steuben	
C 2	Wheeler	Steuben	11-12-35
C 12	Wheeler	Steuben	11-12-35
	Urbana	Steuben	
C 7	Italy	Yates	11-12-35
	Jerusalem	Yates	

School districts have been annexed as follows:

C 8	Wheeler	Steuben	8-19-39
C 1	Wheeler	Steuben	7-1-41
C 11	Italy	Yates	11-1-41
	Prattsburg	Steuben	

<i>District</i>	<i>Town</i>	<i>County</i>	<i>Date Effective</i>
C 10	Italy Prattsburg	Yates Steuben	10-1-45
C 10	Jerusalem Italy	Yates Yates	7-3-52

The Reorganization Plan provides for the following central school combination:

CS	1	Prattsburg (Prattsburg)	Steuben
CS	1	Urbana (Hammondsport)	Steuben

CENTRAL SCHOOL DISTRICT

TROUPSBURG SCHOOL DISTRICT No. 1 *Address:* Troupsburg
Supervisory District No. 3 *County:* Steuben
School Referred to: TROUPSBURG CENTRAL SCHOOL
Date of Meeting: June 26, 1935
Date of Designation: July 30, 1935
Began Operating: School Year 1935-36
Vote: 246 For—110 Against—0 Blank or Void
Designation: Central School District No. 1 of the Towns of Troupsburg,
 Jasper, Woodhull, Steuben County

The original Central School District embraced the following school districts:

<i>District</i>	<i>Town</i>	<i>County</i>	<i>Date Effective</i>
UF 5	Troupsburg	Steuben	7-30-35
C 1	Troupsburg	Steuben	7-30-35
C 2	Troupsburg	Steuben	7-30-35
C 3	Troupsburg	Steuben	7-30-35
C 4	Troupsburg	Steuben	7-30-35
C 6	Troupsburg	Steuben	7-30-35
C 7	Troupsburg	Steuben	7-30-35
C 8	Troupsburg	Steuben	7-30-35
C 9	Troupsburg	Steuben	7-30-35
C 11	Troupsburg	Steuben	7-30-35
C 12	Troupsburg	Steuben	7-30-35
C 15	Troupsburg	Steuben	7-30-35
C 16	Troupsburg	Steuben	7-30-35
C 17	Troupsburg	Steuben	7-30-35
C 13	Troupsburg	Steuben	7-30-35
	Jasper	Steuben	
C 14	Troupsburg	Steuben	7-30-35
	Woodhull	Steuben	

School district has been annexed as follows:

C 14	Jasper	Steuben	11-21-42
(Part of)			

The Reorganization Plan provides for the following central school combination:

CS 1	Troupsburg (Troupsburg)	Steuben
CS 1	Jasper (Jasper)	Steuben

CENTRAL SCHOOL DISTRICT

URBANA SCHOOL DISTRICT No. 1

Address: Hammondsport

Supervisory District No. 2

County: Steuben

School Referred to: HAMMONDSPORT CENTRAL SCHOOL

Date of Meeting: April 29, 1941

Date of Designation: May 12, 1941

Began Operating: School Year 1941-42

Vote: 625 For—499 Against—0 Blank or Void

Redesignation: Central School District No. 1 of the Towns of Urbana,
(6-9-55) Pulteney, Wayne, Bath, Wheeler, Steuben County;
Tyrone, Schuyler County

The original Central School District embraced the following school districts:

<i>District</i>	<i>Town</i>	<i>County</i>	<i>Date Effective</i>
UF 7	Pulteney	Steuben	5-12-41
UF 11	Urbana	Steuben	5-12-41
C 1	Pulteney	Steuben	5-12-41
C 4	Pulteney	Steuben	5-12-41
C 5	Pulteney	Steuben	5-12-41
C 8	Pulteney	Steuben	5-12-41
C 10	Pulteney	Steuben	5-12-41
C 1	Urbana	Steuben	5-12-41
C 3	Urbana	Steuben	5-12-41
C 5	Urbana	Steuben	5-12-41
C 7	Urbana	Steuben	5-12-41
C 8	Urbana	Steuben	5-12-41
C 6	Pulteney	Steuben	5-12-41
	Urbana	Steuben	
C 4	Urbana	Steuben	5-12-41
	Wayne	Steuben	
C 6	Urbana	Steuben	5-12-41
	Bath	Steuben	
C 10	Urbana	Steuben	5-12-41
	Wheeler	Steuben	
C 12	Urbana	Steuben	5-12-41
	Pulteney	Steuben	
C 3	Wayne	Steuben	5-12-41
C 4	Wayne	Steuben	5-12-41
C 5	Wayne	Steuben	5-12-41
C 1	Wayne	Steuben	5-12-41
	Urbana	Steuben	
C 2	Wayne	Steuben	5-12-41
	Urbana	Steuben	

<i>District</i>	<i>Town</i>	<i>County</i>	<i>Date Effective</i>
C 16	Tyrone	Schuyler	5-12-41
	Wayne	Steuben	
	*Barrington	Yates	

School district has been annexed as follows:

C 7	Tyrone	Schuyler	8-29-41
	Wayne	Steuben	

The Reorganization Plan provides for the following central school combination:

CS 1	Urbana (Hammondsport)	Steuben
CS 1	Prattsburg (Prattsburg)	Steuben

* Alteration of Boundary—that portion of C 16 lying in the Town of Barrington transferred to CS 1 Starkey (Dundee) Yates County—Effective September 12, 1941.

CENTRAL SCHOOL DISTRICT

WAYLAND SCHOOL DISTRICT No. 1

Address: Wayland

Supervisory District Livingston No. 2

County: Steuben

School Referred to: WAYLAND CENTRAL SCHOOL

Date of Meeting: May 14, 1945

Date of Designation: April 12, 1945

Began Operating: School Year 1945-46


Vote: 651 For—80 Against—1 Blank or Void

Designation: Central School District No. 1 of the Towns of Wayland, Cohocton, Dansville, Fremont, Steuben County; Springwater, Sparta, Conesus, Livingston County; Canadice, Naples, Ontario County

The original Central School District embraced the following school districts:

<i>District</i>	<i>Town</i>	<i>County</i>	<i>Date Effective</i>
UF 1	Wayland	Steuben	5-14-45
UF 3	Cohocton	Steuben	5-14-45
UF 2	Springwater	Livingston	5-14-45
C 2	Wayland	Steuben	5-14-45
C 3	Wayland	Steuben	5-14-45
C 5	Wayland	Steuben	5-14-45
C 6	Wayland	Steuben	5-14-45
C 7	Wayland	Steuben	5-14-45
C 8	Wayland	Steuben	5-14-45
C 9	Wayland	Steuben	5-14-45
C 4	Wayland	Steuben	5-14-45
	Cohocton	Steuben	
C 10	Wayland	Steuben	5-14-45
	Dansville	Steuben	
C 11	Wayland	Steuben	5-14-45
	Cohocton	Steuben	
	Fremont	Steuben	
C 8	Dansville	Steuben	5-14-45
C 1	Springwater	Livingston	5-14-45
C 3	Springwater	Livingston	5-14-45
C 13	Springwater	Livingston	5-14-45
C 15	Springwater	Livingston	5-14-45
C 17	Springwater	Livingston	5-14-45
C 18	Springwater	Livingston	5-14-45
C 19	Springwater	Livingston	5-14-45
C 19	Springwater	Livingston	5-14-45
C 21	Springwater	Livingston	5-14-45
C 11	Springwater	Livingston	5-14-45
	Wayland	Steuben	

<i>District</i>	<i>Town</i>	<i>County</i>	<i>Date Effective</i>
C 9	Springwater	Livingston	5-14-45
	Wayland	Steuben	
	Sparta	Livingston	
C 14	Springwater	Livingston	5-14-45
	Sparta	Livingston	
C 22	Springwater	Livingston	5-14-45
	Conesus	Livingston	
C 4	Springwater	Livingston	5-14-45
	Canadice	Ontario	
C 10	Springwater	Livingston	5-14-45
	Canadice	Ontario	
C 12	Springwater	Livingston	5-14-45
	Naples	Ontario	
C 5	Canadice	Ontario	5-14-45
	Springwater	Livingston	
C 6	Canadice	Ontario	5-14-45
	Springwater	Livingston	



SCHOOL DISTRICTS OF SUFFOLK COUNTY

All boundary lines and school district numbers refer to existing conditions as of July 1, 1957.

*Supervisory
District*

Towns

- | | |
|---|--|
| 1 | East Hampton, Riverhead, Shelter Island, Southampton, Southold |
| 2 | Brookhaven, Islip |
| 3 | Babylon, Huntington, Smithtown |

INDEPENDENT UNION FREE SCHOOL DISTRICT

ISLIP SCHOOL DISTRICT No. 1
Independent Village Superintendency

Address: Bay Shore
County: Suffolk

BAY SHORE, VILLAGE OF

INDEPENDENT UNION FREE SCHOOL DISTRICT

HUNTINGTON SCHOOL DISTRICT No. 3
Independent Village Superintendency

Address: Huntington
County: Suffolk

HUNTINGTON, VILLAGE OF

INDEPENDENT UNION FREE SCHOOL DISTRICT

BABYLON SCHOOL DISTRICT No. 4
Independent Village Superintendency

Address: Lindenhurst
County: Suffolk

LINDENHURST, VILLAGE OF

INDEPENDENT UNION FREE SCHOOL DISTRICT

HUNTINGTON SCHOOL DISTRICT No. 4
Independent Village Superintendency

Address: Northport
County: Suffolk

NORTHPORT, VILLAGE OF

INDEPENDENT UNION FREE SCHOOL DISTRICT

BROOKHAVEN SCHOOL DISTRICT No. 24 *Address: Patchogue*
Independent Village Superintendency *County: Suffolk*

PATCHOGUE, VILLAGE OF

NOTE: No. 20 Brookhaven consolidated with No. 24 Brookhaven, September 1, 1951.

INDEPENDENT UNION FREE SCHOOL DISTRICT

ISLIP SCHOOL DISTRICT No. 4 *Address: Sayville*
Independent Village Superintendency *County: Suffolk*

SAYVILLE, VILLAGE OF

UNION FREE SCHOOL DISTRICTS

The Reorganization Plan provides that the following isolated districts should retain their present status:

<i>District</i>	<i>Town</i>	<i>County</i>
UF 4	Southhold (Fishers Island)	Suffolk
UF 1	Shelter Island (Shelter Island)	Suffolk
UF 14	Islip (Ocean Beach-Fire Island)	Suffolk

The following are growing rapidly. The Reorganization Plan provides that the status of each should be left for future determination to see if the number of pupils becomes sufficient and resources are available for a satisfactory K-12 program.

<i>District</i>	<i>Town</i>	<i>County</i>
UF 32	Brookhaven (Moriches)	Suffolk
UF 2	Islip (Islip)	Suffolk
UF 3	Islip (East Islip)	Suffolk
UF 5	Islip (Bayport Blue Point)	Suffolk
UF 6	Islip (Hauppauge)	Suffolk
	Smithtown	Suffolk
UF 9	Islip (West Islip)	Suffolk
UF 12	Islip (Brentwood)	Suffolk
UF 13	Islip (Central Islip)	Suffolk
UF 1	Babylon (Babylon)	Suffolk
UF 2	Babylon (West Babylon)	Suffolk
UF 3	Babylon (North Babylon)	Suffolk
UF 5	Babylon (Copiague)	Suffolk
UF 6	Babylon (Amityville)	Suffolk
	Oyster Bay	Nassau
UF 13	Huntington (South Huntington)	Suffolk
UF 7	Babylon (Deer Park)	Suffolk
UF 9	Babylon (Wyandanch)	Suffolk

CENTRAL SCHOOL DISTRICT

BROOKHAVEN SCHOOL DISTRICT No. 4 *Address:* Bellport
Supervisory District No. 2 *County:* Suffolk
School Referred to: BELLPORT CENTRAL SCHOOL
Date of Meeting: June 25, 1956
Date of Designation: June 5, 1956
Began Operating: School Year 1956-57
Vote: 468 For—34 Against—18 Blank or Void
Designation: Central School District No. 4 of the Town of Brookhaven,
Suffolk County

The original Central School District embraced the following school district:

<i>District</i>	<i>Town</i>	<i>County</i>	<i>Date Effective</i>
UF 28	Brookhaven	Suffolk	6-25-56

The Reorganization Plan provides for the addition of the following school district:

UF 30 Brookhaven (South Haven) Suffolk

NOTE: UF 27-28-29 Brookhaven Consolidated May 21, 1956, and became UF 28 Brookhaven, Suffolk County.

CENTRAL SCHOOL DISTRICT

BROOKHAVEN SCHOOL DISTRICT No. 5

Address: Lake Ronkonkoma

Supervisory District No. 2

County: Suffolk

School Referred to: LAKE RONKONKOMA CENTRAL SCHOOL

Date of Meeting: April 21, 1955

Date of Designation: March 22, 1955

Began Operating: School Year 1955-56

Vote: 707 For—26 Against—18 Blank or Void

Designation: Central School District No. 5 of the Towns of Brookhaven, Smithtown, Islip, Suffolk County

The original Central School District embraced the following school district:

<i>District</i>	<i>Town</i>	<i>County</i>	<i>Date Effective</i>
UF 5	Brookhaven	Suffolk	4-21-55
	Smithtown	Suffolk	
	Islip	Suffolk	

NOTE: The following consolidated with UF 5 Brookhaven, February 21, 1955:

UF 13	Brookhaven	Suffolk
	Islip	Suffolk
UF 25	Brookhaven	Suffolk
	Islip	Suffolk

CENTRAL SCHOOL DISTRICT

BROOKHAVEN SCHOOL DISTRICT No. 11 Address: Centereach
Supervisory District No. 2 County: Suffolk

School Referred to: **CENTEREACH-SELDEN CENTRAL SCHOOL**

Date of Meeting: March 4, 1957

Date of Designation: January 15, 1957

Began Operating: School Year 1957-58

Vote: 567 For—21 Against—25 Blank or Void

Designation: Central School District No. 11 of the Town of Brookhaven,
Suffolk County

The original Central School District embraced the following school district:

<i>District</i>	<i>Town</i>	<i>County</i>	<i>Date Effective</i>
UF 11	Brookhaven	Suffolk	3-4-57

NOTE: UF 12 Brookhaven, consolidated with UF 11 Brookhaven, December 31, 1956.

CENTRAL SCHOOL DISTRICT

HUNTINGTON SCHOOL DISTRICT No. 5

Address: Huntington Station

Supervisory District No. 3

County: Suffolk

School Referred to: HALF HOLLOW HILLS CENTRAL SCHOOL

Date of Meeting: May 15, 1954

Date of Designation: April 22, 1954

Began Operating: School Year 1954-55

Vote: 726 For—86 Against—17 Blank or Void

Designation: Central School District No. 5 of the Towns of Huntington, Babylon, Suffolk County

The original Central School District embraced the following school districts:

<i>District</i>	<i>Town</i>	<i>County</i>	<i>Date Effective</i>
UF 14	Huntington	Suffolk	5-15-54
UF 15	Huntington	Suffolk	5-15-54
	Babylon	Suffolk	
UF 16	Huntington	Suffolk	5-15-54
	Babylon	Suffolk	

CENTRAL SCHOOL DISTRICT

HUNTINGTON SCHOOL DISTRICT No. 6 *Address:* Greenlawn
Supervisory District No. 3 *County:* Suffolk
School Referred to: CENTERPORT-GREENLAWN CENTRAL
SCHOOL

Date of Meeting: May 26, 1956

Date of Designation: May 2, 1956

Began Operating: School Year 1956-57

Vote: 1,139 For—500 Against—19 Blank or Void

Designation: Central School District No. 6 of the Town of Huntington,
Suffolk County

The original Central School District embraced the following school districts:

<i>District</i>	<i>Town</i>	<i>County</i>	<i>Date Effective</i>
UF 6	Huntington	Suffolk	5-26-56
UF 7	Huntington	Suffolk	5-26-56

CENTRAL SCHOOL DISTRICT

RIVERHEAD SCHOOL DISTRICT No. 2 *Address:* Riverhead
Supervisory District No. 1 *County:* Suffolk
School Referred to: RIVERHEAD CENTRAL SCHOOL
Date of Meeting: May 28, 1956
Date of Designation: May 2, 1956
Began Operating: School Year 1956-57
Vote: 1,325 For—1,168 Against—70 Blank or Void
Designation: Central School District No. 2 of the Towns of Riverhead,
 Southampton, Brookhaven, Suffolk County

The original Central School District embraced the following school districts:

<i>District</i>	<i>Town</i>	<i>County</i>	<i>Date Effective</i>
UF 5	Riverhead	Suffolk	5-28-56
	Southampton	Suffolk	
C 2	Riverhead	Suffolk	5-28-56
C 3	Riverhead	Suffolk	5-28-56
C 8	Riverhead	Suffolk	5-28-56
C 9	Riverhead	Suffolk	5-28-56
C 10	Riverhead	Suffolk	5-28-56
C 11	Riverhead	Suffolk	5-28-56
C 12	Riverhead	Suffolk	5-28-56
C 4	Riverhead	Suffolk	5-28-56
	Brookhaven	Suffolk	
C 4	Southampton	Suffolk	5-28-56
C 13	Riverhead	Suffolk	5-28-56

CENTRAL SCHOOL DISTRICT

SMITHTOWN SCHOOL DISTRICT No. 1 *Address:* Smithtown
Supervisory District No. 3 *County:* Suffolk
School Referred to: SMITHTOWN CENTRAL SCHOOL
Date of Meeting: April 30, 1955
Date of Designation: April 1, 1955
Began Operating: School Year 1955-56
Vote: 863 For—852 Against—27 Blank or Void
Redesignation: Central School District No. 1 of the Town of Smith-
(5-7-56) town, Suffolk County

The original Central School District embraced the following school districts:

<i>District</i>	<i>Town</i>	<i>County</i>	<i>Date Effective</i>
UF 1	Smithtown	Suffolk	4-30-55
UF 3	Smithtown	Suffolk	4-30-55
UF 8	Smithtown	Suffolk	4-30-55
C 2	Smithtown	Suffolk	4-30-55

CENTRAL SCHOOL DISTRICT

SMITHTOWN SCHOOL DISTRICT No. 5 *Address:* Kings Park
Supervisory District No. 3 *County:* Suffolk
School Referred to: KINGS PARK CENTRAL SCHOOL
Date of Meeting: July 17, 1928
Date of Designation: July 18, 1928
Began Operating: School Year 1928-29
Vote: 10 For—0 Against—0 Blank or Void
Designation: Central School District No. 5 of the Town of Smithtown,
Suffolk County

The original Central School District embraced the following school district:

<i>District</i>	<i>Town</i>	<i>County</i>	<i>Date Effective</i>
C 5	Smithtown	Suffolk	7-18-28

PROPOSED CENTRAL SCHOOL DISTRICT

BROOKHAVEN SCHOOL DISTRICT No.	<i>Address:</i>
<i>Supervisory District No.</i>	<i>County:</i> Suffolk
<i>School Referred to:</i>	
<i>Date of Meeting:</i>	
<i>Date of Designation:</i>	
<i>Began Operating:</i>	
<i>Vote:</i>	
<i>Designation:</i> Central School District No. of the Town of Brookhaven, Suffolk County	

The Reorganization Plan provides for a central school district to embrace the following school districts:

<i>District</i>	<i>Town</i>	<i>County</i>	<i>Date Effective</i>
UF 14	Brookhaven (Coram)	Suffolk	
UF 16	Brookhaven (West Middle Island)	Suffolk	
UF 17	Brookhaven (East Middle Island)	Suffolk	
UF 18	Brookhaven (Yaphank)	Suffolk	
UF 19	Brookhaven (Ridge)	Suffolk	
C 15	Brookhaven (West Yaphank)	Suffolk	

PROPOSED CENTRAL SCHOOL DISTRICT

BROOKHAVEN SCHOOL DISTRICT No. Address: Center Moriches
Supervisory District No. County: Suffolk

School Referred to:

Date of Meeting:

Date of Designation:

Began Operating:

Note:

Designation: Central School District No. of the Town of Brookhaven,
Suffolk County

The Reorganization Plan provides for a central school district to embrace the following school districts:

<i>District</i>	<i>Town</i>	<i>County</i>	<i>Date Effective</i>
UF 33	Brookhaven (Center Moriches)	Suffolk	
UF 21	Brookhaven (South Manor)	Suffolk	
UF 34	Brookhaven (East Moriches)	Suffolk	
C 22	Brookhaven (East Manor)	Suffolk	
C 31	Brookhaven (West Manor)	Suffolk	

PROPOSED CENTRAL SCHOOL DISTRICT

BROOKHAVEN SCHOOL DISTRICT No. *Address:* Port Jefferson
Supervisory District No. *County:* Suffolk

School Referred to:

Date of Meeting:

Date of Designation:

Began Operating:

Vote:

Designation: Central School District No. of the Towns of Brookhaven,
 Smithtown, Riverhead, Suffolk County

**The Reorganization Plan provides for a central school district
 to embrace the following school districts:**

<i>District</i>	<i>Town</i>	<i>County</i>	<i>Date Effective</i>
UF 6	Brookhaven (Port Jefferson)	Suffolk	
UF 2	Brookhaven (Setauket)	Suffolk	
UF 3	Brookhaven (Port Jefferson Station)	Suffolk	
UF 8	Brookhaven (Miller Place)	Suffolk	
UF 10	Brookhaven (Shoreham)	Suffolk	
UF 1	Brookhaven (Stony Brook) Smithtown	Suffolk	
C 7	Brookhaven (Mount Sinai)	Suffolk	
C 9	Brookhaven (Rocky Point)	Suffolk	
C 1	Riverhead (Wading River) Brookhaven	Suffolk Suffolk	

PROPOSED CENTRAL SCHOOL DISTRICT

EASTHAMPTON SCHOOL DISTRICT No. Address: Easthampton
Supervisory District No. County: Suffolk

School Referred to:

Date of Meeting:

Date of Designation:

Began Operating:

Vote:

Designation: Central School District No. of the Towns of East Hamp-
ton, Southampton, Suffolk County

The Reorganization Plan provides for a central school district to embrace the following school districts:

<i>District</i>	<i>Town</i>	<i>County</i>	<i>Date Effective</i>
UF 1	East Hampton (East Hampton)	Suffolk	
UF 5	East Hampton (Sag Harbor)	Suffolk	
	Southampton	Suffolk	
C 2	East Hampton (Wainscott)	Suffolk	
	Southampton		
C 3	East Hampton (Amagansett)	Suffolk	
C 4	East Hampton (Springs)	Suffolk	
C 6	East Hampton (Montauk)	Suffolk	

PROPOSED CENTRAL SCHOOL DISTRICT

HUNTINGTON SCHOOL DISTRICT No.

Address:

Supervisory District No.

County: Suffolk

School Referred to:

Date of Meeting:

Date of Designation:

Began Operating:

Vote:

Designation: Central School District No. of the Town of Huntington,
Suffolk County

The Reorganization Plan provides for a central school district to embrace the following school districts:

<i>District</i>	<i>Town</i>	<i>County</i>	<i>Date Effective</i>
UF 1	Huntington (Eliwood)	Suffolk	
UF 10	Huntington (Commack)	Suffolk	

PROPOSED CENTRAL SCHOOL DISTRICT

HUNTINGTON SCHOOL DISTRICT No.

Address:

Supervisory District No.

County: Suffolk

School Referred to:

Date of Meeting:

Date of Designation:

Began Operating:

Vote:

Designation: Central School District No. of the Towns of Huntington,
Suffolk County; Oyster Bay, Nassau County

The Reorganization Plan provides for a central school district to embrace the following school districts:

<i>District</i>	<i>Town</i>	<i>County</i>	<i>Date Effective</i>
UF 2	Huntington (Lloyd Harbor)	Suffolk	
UF 8	Huntington (Cold Spring Harbor, East Side)	Suffolk	
UF 11	Oyster Bay (Cold Spring Harbor, West Side)	Nassau	
	Huntington	Suffolk	

PROPOSED CENTRAL SCHOOL DISTRICT

ISLIP SCHOOL DISTRICT No.

Address:

Supervisory District No.

County: Suffolk

School Referred to:

Date of Meeting:

Date of Designation:

Began Operating:

Vote:

Designation: Central School District No. of the Town of Islip, Suffolk
County

**The Reorganization Plan provides for a central school district
to embrace the following school districts:**

<i>District</i>	<i>Town</i>	<i>County</i>	<i>Date Effective</i>
UF 7	Islip (Oakdale Bohemia)	Suffolk	
UF 11	Islip (Ronkonkoma)	Suffolk	

PROPOSED CENTRAL SCHOOL DISTRICT

SOUTHAMPTON SCHOOL DISTRICT No. *Address:* Southampton

Supervisory District No.

County: Suffolk

School Referred to:

Date of Meeting:

Date of Designation:

Began Operating:

Vote:

Designation: Central School District No. of the Town of Southampton,
Suffolk County

The Reorganization Plan provides for a central school district to embrace the following school districts:

District	Town	County	Date Effective
IUF 6	Southampton (Southampton Village)	Suffolk	
UF 9	Southampton (Bridgehampton)	Suffolk	
C 8	Southampton (Hayground)	Suffolk	
C 10	Southampton (Sagaponack)	Suffolk	
C 12	Southampton (North Haven)	Suffolk	
C 13	Southampton (Tuckahoe)	Suffolk	
C 14	Southampton (Noyac)	Suffolk	

PROPOSED CENTRAL SCHOOL DISTRICT

SOUTHAMPTON SCHOOL DISTRICT No. Address: Westhampton
Supervisory District No. County: Suffolk

School Referred to:

Date of Meeting:

Date of Designation:

Began Operating:

Vote:

Designation: Central School District No. of the Towns of Southampton,
Brookhaven, Suffolk County

The Reorganization Plan provides for a central school district to embrace the following school districts:

<i>District</i>	<i>Town</i>	<i>County</i>	<i>Date Effective</i>
UF 2	Southampton (Westhampton Beach)	Suffolk	
UF 3	Southampton (Quogue)	Suffolk	
UF 5	Southampton (Hampton Bays)	Suffolk	
UF 11	Southampton (Eastport)	Suffolk	
	Brookhaven	Suffolk	
UF 17	Southampton (East Quogue)	Suffolk	
C 1	Southampton (Remsenburg)	Suffolk	
C 16	Southampton (Tanners Neck)	Suffolk	

PROPOSED CENTRAL SCHOOL DISTRICT

SOUTHOLD SCHOOL DISTRICT No.

Address: Greenport

Supervisory District No.

County: Suffolk

School Referred to:

Date of Meeting:

Date of Designation:

Began Operating:

Vote:

Designation: Central School District No. of the Town of Southold,
Suffolk County

The Reorganization Plan provides for a central school district to embrace the following school districts:

<i>District</i>	<i>Town</i>	<i>County</i>	<i>Date Effective</i>
UF 2	Southold (Orient)	Suffolk	
UF 10	Southold (Greenport)	Suffolk	
C 3	Southold (East Marion)	Suffolk	

PROPOSED CENTRAL SCHOOL DISTRICT

SOUTHOLD SCHOOL DISTRICT No.

Address: Mattituck

Supervisory District No.

County: Suffolk

School Referred to:

Date of Meeting:

Date of Designation:

Began Operating:

Vote:

Designation: Central School District No. of the Towns of Southold,
Riverhead, Suffolk County

The Reorganization Plan provides for a central school district to embrace the following school districts:

<i>District</i>	<i>Town</i>	<i>County</i>	<i>Date Effective</i>
UF 5	Southold (Southold)	Suffolk	
UF 9	Southold (Mattituck)	Suffolk	
C 7	Southold (Peconic)	Suffolk	
C 8	Southold (East Cutchogue)	Suffolk	
C 12	Southold (Cutchogue)	Suffolk	
C 14	Southold (Oregon)	Suffolk	
C 15	Southold (New Suffolk)	Suffolk	
C 11	Southold (Laurel)	Suffolk	
	Riverhead	Suffolk	

NOTE: C 6 Southold, Suffolk County consolidated with UF 5 Southold, Suffolk County, August 28, 1957.

SCHOOL DISTRICTS OF SULLIVAN COUNTY

All boundary lines and school district numbers refer to existing conditions as of July 1, 1957.

*Supervisory
District*

Towns

- | | |
|---|--|
| 1 | Bethel, Cohecton, Fallsburgh, Forestburg, Highland, Lumberland, Mamakating, Thompson, Tusten |
| 2 | Callicoon, Delaware, Fremont, Liberty, Neversink, Rockland |

CENTRAL SCHOOL DISTRICT

CALLICOON SCHOOL DISTRICT No. 1 *Address:* Jeffersonville
Supervisory District No. 2 *County:* Sullivan
School Referred to: JEFFERSONVILLE CENTRAL SCHOOL
Date of Meeting: October 18, 1937
Date of Designation: October 27, 1937
Began Operating: School Year 1938-39
Vote: 723 For—169 Against—3 Blank or Void
Designation: Central School District No. 1 of the Towns of Callicoon,
 Delaware, Bethel, Fremont, Cochection, Liberty, Sullivan
 County

The original Central School District embraced the following school districts:

<i>District</i>	<i>Town</i>	<i>County</i>	<i>Date Effective</i>
UF 2	Callicoon	Sullivan	10-27-37
	Delaware	Sullivan	
	Bethel	Sullivan	
C 7	Callicoon	Sullivan	10-27-37
C 8	Callicoon	Sullivan	10-27-37
C 6	Callicoon	Sullivan	10-27-37
	Fremont	Sullivan	
C 4	Delaware	Sullivan	10-27-37
	Bethel	Sullivan	
C 4	Cochection	Sullivan	10-27-37
C 3	Bethel	Sullivan	10-27-37
C 5	Bethel	Sullivan	10-27-37
	Cochection	Sullivan	
C 10	Bethel	Sullivan	10-27-37
	Liberty	Sullivan	
C 12	Bethel	Sullivan	10-27-37
	Delaware	Sullivan	

The Reorganization Plan provides for the following central school combination:

CS 1	Callicoon (Jeffersonville)	Sullivan
CS 3	Callicoon (Youngsville)	Sullivan

CENTRAL SCHOOL DISTRICT

CALLICOON SCHOOL DISTRICT No. 3 *Address:* Youngsville
Supervisory District No. 2 *County:* Sullivan

School Referred to: **YOUNGSVILLE CENTRAL SCHOOL**

Date of Meeting: March 15, 1915

Date of Designation: March 2, 1915

**Began Operating:* School Year 1930-31

***Vote:*

Designation: Central School District No. 3 of the Towns of Callicoon,
Liberty, Sullivan County

The original Central School District embraced the following school district:

<i>District</i>	<i>Town</i>	<i>County</i>	<i>Date Effective</i>
C 3	Callicoon	Sullivan	3-2-15
	Liberty	Sullivan	

The Reorganization Plan provides for the following central school combination:

CS 3	Callicoon (Youngsville)	Sullivan
CS 1	Callicoon (Jeffersonville)	Sullivan

NOTE: Common School Districts No. 3, No. 5, and No. 10, town of Callicoon, and No. 18, town of Liberty, consolidated with Common School District No. 7, town of Callicoon, on January 15, 1915. This consolidated district became Central School District No. 3, towns of Callicoon and Liberty, on March 15, 1915, by a vote of the people.

* Received State aid as a central school for first time January 1931.

** Not recorded.

CENTRAL SCHOOL DISTRICT

DELAWARE SCHOOL DISTRICT No. 1

Address: Callicoon

Supervisory District No. 2

County: Sullivan

School Referred to: DELAWARE VALLEY CENTRAL SCHOOL

Date of Meeting: September 27, 1938

Date of Designation: September 30, 1938

Began Operating: School Year 1939-40

Vote: 572 For—164 Against—1 Blank or Void

Designation: Central School District No. 1 of the Towns of Delaware, Fremont, Callicoon, Cochection, Sullivan County; Hancock, Delaware County

The original Central School District embraced the following school districts:

<i>District</i>	<i>Town</i>	<i>County</i>	<i>Date Effective</i>
UF 1	Delaware	Sullivan	9-30-38
UF 4	Fremont	Sullivan	9-30-38
	Hancock	Delaware	
C 5	Delaware	Sullivan	9-30-38
C 7	Delaware	Sullivan	9-30-38
C 3	Delaware	Sullivan	9-30-38
	Callicoon	Sullivan	
C 6	Delaware	Sullivan	9-30-38
	Callicoon	Sullivan	
	Fremont	Sullivan	
C 1	Fremont	Sullivan	9-30-38
C 5	Fremont	Sullivan	9-30-38
C 6	Fremont	Sullivan	9-30-38
C 8	Fremont	Sullivan	9-30-38
C 10	Fremont	Sullivan	9-30-38
C 11	Fremont	Sullivan	9-30-38
C 13	Fremont	Sullivan	9-30-38
C 9	Fremont	Sullivan	9-30-38
	Delaware	Sullivan	
C 11	Hancock	Delaware	9-30-38
C 21	Hancock	Delaware	9-30-38
C 22	Hancock	Delaware	9-30-38
C 24	Hancock	Delaware	9-30-38
C 7	Cochection	Delaware	9-30-38
	Delaware	Sullivan	
C 9	Cochection	Sullivan	9-30-38
	Delaware	Sullivan	

School districts have been annexed as follows:

C 4	Callicoon	Sullivan	4-27-42
C 12	Fremont	Sullivan	4-27-42
	Callicoon	Sullivan	

INDEPENDENT CENTRAL SCHOOL DISTRICT

FALLSBURGH, VILLAGE OF

FALLSBURGH SCHOOL DISTRICT No. 1 *Address:* South Fallsburg
Independent Village Superintendency *County:* Sullivan

School Referred to: SOUTH FALLSBURG CENTRAL SCHOOL

Date of Meeting: June 28, 1945

Date of Designation: June 11, 1945

Began Operating: School Year 1945-46

Vote: 325 For—150 Against—2 Blank or Void

Designation: Central School District No. 1 of the Towns of Fallsburgh,
 Thompson, Mamakating, Sullivan County; Wawarsing,
 Ulster County

The original Central School District embraced the following school districts:

<i>District</i>	<i>Town</i>	<i>County</i>	<i>Date Effective</i>
IUF 6	Fallsburgh (Fallsburgh Village)	Sullivan	6-28-45
	Thompson	Sullivan	
UF 9	Fallsburgh	Sullivan	6-28-45
UF 11	Fallsburgh	Sullivan	6-28-45
UF 13	Fallsburgh	Sullivan	6-28-45
C 1	Fallsburgh	Sullivan	6-28-45
C 3	Fallsburgh	Sullivan	6-28-45
C 4	Fallsburgh	Sullivan	6-28-45
C 5	Fallsburgh	Sullivan	6-28-45
C 7	Fallsburgh	Sullivan	6-28-45
C 16	Fallsburgh	Sullivan	6-28-45
C 18	Fallsburgh	Sullivan	6-28-45
C 19	Fallsburgh	Sullivan	6-28-45
C 2	Fallsburgh	Sullivan	6-28-45
	Thompson	Sullivan	
C 10	Fallsburgh	Sullivan	6-28-45
	Mamakating	Sullivan	
	Wawarsing	Ulster	
C 14	Wawarsing	Ulster	6-28-45
	Fallsburgh	Sullivan	
C 18	Mamakating	Sullivan	6-28-45

CENTRAL SCHOOL DISTRICT

HIGHLAND SCHOOL DISTRICT No. 1

Address: Eldred

Supervisory District No. 1

County: Sullivan

School Referred to: ELDRED CENTRAL SCHOOL

Date of Meeting: August 24, 1938

Date of Designation: August 29, 1938

Began Operating: School Year 1939-40

Vote: 416 For—114 Against—3 Blank or Void

Designation: Central School District No. 1 of the Towns of Highland, Lumberland, Tusten, Sullivan County; Deerpark, Orange County

The original Central School District embraced the following school districts:

<i>District</i>	<i>Town</i>	<i>County</i>	<i>Date Effective</i>
UF 4	Highland	Sullivan	8-29-38
C 5	Highland	Sullivan	8-29-38
C 1	Highland	Sullivan	8-29-38
	Tusten	Sullivan	
C 3	Highland	Sullivan	8-29-38
	Tusten	Sullivan	
C 1	Lumberland	Sullivan	8-29-38
C 2	Lumberland	Sullivan	8-29-38
C 3	Lumberland	Sullivan	8-29-38
C 4	Lumberland	Sullivan	8-29-38
	Deerpark	Orange	
C 5	Lumberland	Sullivan	8-29-38
	Deerpark	Orange	

CENTRAL SCHOOL DISTRICT

LIBERTY SCHOOL DISTRICT No. 1

Address: Liberty

Supervisory District No. 2

County: Sullivan

School Referred to: LIBERTY CENTRAL SCHOOL

Date of Meeting: March 13, 1956

Date of Designation: February 23, 1956

Began Operating: School Year 1956-57

Vote: 1,516 For—984 Against—65 Blank or Void

Designation: Central School District No. 1 of the Towns of Liberty, Bethel, Fallsburgh, Neversink, Rockland, Thompson, Sullivan County

The original Central School District embraced the following school districts:

<i>District</i>	<i>Town</i>	<i>County</i>	<i>Date Effective</i>
UF 1	Liberty	Sullivan	3-13-56
C 2	Liberty	Sullivan	3-13-56
C 5	Liberty	Sullivan	3-13-56
C 6	Liberty	Sullivan	3-13-56
C 8	Liberty	Sullivan	3-13-56
C 11	Liberty	Sullivan	3-13-56
C 12	Liberty	Sullivan	3-13-56
C 15	Liberty	Sullivan	3-13-56
	Bethel	Sullivan	
C 16	Liberty	Sullivan	3-13-56
	Fallsburgh	Sullivan	
C 13	Liberty	Sullivan	3-13-56
	Neversink	Sullivan	
	Rockland	Sullivan	
C 17	Liberty	Sullivan	3-13-56
	Bethel	Sullivan	
	Thompson	Sullivan	
C 1	Bethel	Sullivan	3-13-56
C 2	Bethel	Sullivan	3-13-56
C 9	Bethel	Sullivan	3-13-56

CENTRAL SCHOOL DISTRICT

NEVERSINK SCHOOL DISTRICT No. 1 *Address:* Grahamsville
Supervisory District No. 2 *County:* Sullivan
School Referred to: GRAHAMSVILLE CENTRAL SCHOOL
Date of Meeting: May 16, 1957
Date of Designation: April 15, 1957
Began Operating: School Year 1957-58
Vote: 289 For—16 Against—11 Blank or Void
Designation: Central School District No. 1 of the Towns of Neversink,
 Fallsburgh, Liberty, Sullivan County; Denning, Wawar-
 sing, Rochester, Ulster County

The original Central School District embraced the following school districts:

<i>District</i>	<i>Town</i>	<i>County</i>	<i>Date Effective</i>
UF 1	Neversink	Sullivan	5-16-57
	Fallsburgh	Sullivan	
	Liberty	Sullivan	
	Denning	Ulster	
	Wawarsing	Ulster	
	Rochester	Ulster	
C 4	Denning	Ulster	5-16-57
C 5	Denning	Ulster	5-16-57
C 6	Denning	Ulster	5-16-57

(As the above existed on 1-11-57 whether or not same are now part of UF No. 1, aforesaid)

NOTE: The following school districts consolidated with UF 1 Neversink:

C 2	Neversink	Sullivan	12-24-45
C 3	Neversink	Sullivan	12-24-45
C 5	Neversink	Sullivan	12-24-45
C 8	Neversink	Sullivan	12-24-45
C 9	Neversink	Sullivan	12-24-45
C 12	Neversink	Sullivan	12-24-45
C 13	Neversink	Sullivan	12-24-45
C 6	Neversink	Sullivan	12-24-45
	Fallsburgh	Sullivan	
C 3	Denning	Ulster	12-24-45
C 8	Denning	Ulster	12-24-45
C 19	Wawarsing	Ulster	12-24-45
	Neversink	Sullivan	
C 17	Fallsburgh	Sullivan	2-1-54
C 10	Neversink	Sullivan	3-1-55
	Fallsburgh	Sullivan	
C 7	Neversink	Sullivan	1-1-56
	Fallsburgh	Sullivan	
	Liberty	Sullivan	

<i>District</i>	<i>Town</i>	<i>County</i>	<i>Date Effective</i>
C 8	Fallsburgh	Sullivan	7-1-56
C 15	Neversink	Sullivan	2-1-57
C 5	Denning	Ulster	5-1-57
C 4	Denning	Ulster	7-1-57
C 6	Denning	Ulster	7-1-57

CENTRAL SCHOOL DISTRICT

ROCKLAND SCHOOL DISTRICT No. 1

Address: Roscoe

Supervisory District No. 2

County: Sullivan

School Referred to: ROSCOE CENTRAL SCHOOL

Date of Meeting: May 12, 1937

Date of Designation: May 24, 1937

Began Operating: School Year 1937-38

Vote: 500 For—160 Against—0 Blank or Void

Designation: Central School District No. 1 of the Towns of Rockland, Callicoon, Fremont, Sullivan County; Colchester, Hancock, Delaware County

The original Central School District embraced the following school districts:

<i>District</i>	<i>Town</i>	<i>County</i>	<i>Date Effective</i>
UF 1	Rockland	Sullivan	5-24-37
	Callicoon	Sullivan	
	Colchester	Delaware	
C 12	Rockland	Sullivan	5-24-37
	Colchester	Delaware	
C 1	Callicoon	Sullivan	5-24-37
C 3	Fremont	Sullivan	5-24-37
C 7	Fremont	Sullivan	5-24-37
C 3	Colchester	Delaware	5-24-37
C 6	Colchester	Delaware	5-24-37
C 14	Colchester	Delaware	5-24-37
C 20	Colchester	Delaware	5-24-37
C 23	Colchester	Delaware	5-24-37
C 24	Colchester	Delaware	5-24-37
C 26	Colchester	Delaware	5-24-37
C 27	Colchester	Delaware	5-24-37
C 12	Colchester	Delaware	5-24-37
	Rockland	Sullivan	
C 1	Hancock	Delaware	5-24-37
C 8	Hancock	Delaware	5-24-37
C 17	Hancock	Delaware	5-24-37
C 27	Hancock	Delaware	5-24-37
C 12	Hancock	Delaware	5-24-37
	Fremont	Sullivan	

School district has been annexed as follows:

C 7	Rockland	Sullivan	8-26-37
(Part of)			

CENTRAL SCHOOL DISTRICT

ROCKLAND SCHOOL DISTRICT No. 2 Address: Livingston Manor
Supervisory District No. 2 County: Sullivan

School Referred to: LIVINGSTON MANOR CENTRAL SCHOOL

Date of Meeting: June 14, 1937

Date of Designation: June 21, 1937

Began Operating: School Year 1937-38

Vote: 499 For—91 Against—0 Blank or Void

Designation: Central School District No. 2 of the Towns of Rockland, Callicoon, Liberty, Neversink, Sullivan County; Colchester, Andes, Delaware County; Hardenburgh, Ulster County

The original Central School District embraced the following school districts:

<i>District</i>	<i>Town</i>	<i>County</i>	<i>Date Effective</i>
UF 2	Rockland	Sullivan	6-21-37
	Callicoon	Sullivan	
	Liberty	Sullivan	
C 4	Rockland	Sullivan	6-21-37
C 5	Rockland	Sullivan	6-21-37
C 7	Rockland	Sullivan	6-21-37
C 10	Rockland	Sullivan	6-21-37
C 11	Rockland	Sullivan	6-21-37
C 3	Rockland	Sullivan	6-21-37
	Colchester	Delaware	
	Andes	Delaware	
C 6	Rockland	Sullivan	6-21-37
	Liberty	Sullivan	
C 8	Rockland	Sullivan	6-21-37
	Liberty	Sullivan	
C 11	Neversink	Sullivan	6-21-37
	Rockland	Sullivan	
C 5	Callicoon	Sullivan	6-21-37
C 10	Andes	Delaware	6-21-37
C 3	Hardenburgh	Ulster	6-21-37
C 8	Hardenburgh	Ulster	6-21-37
C 10	Hardenburgh	Ulster	6-21-37
C 9	Hardenburgh	Ulster	6-21-37
	Andes	Delaware	

School districts have been annexed as follows:

C 7	Rockland	Sullivan	8-26-37
(Part of)			
C 3	Liberty	Sullivan	7-30-53

INDEPENDENT CENTRAL SCHOOL DISTRICT

MONTICELLO, VILLAGE OF

THOMPSON SCHOOL DISTRICT No. 1 *Address:* Monticello
Independent Village Superintendency *County:* Sullivan
School Referred to: MONTICELLO CENTRAL SCHOOL
Date of Meeting: March 13, 1956
Date of Designation: January 27, 1956
Began Operating: School Year 1956-57
Vote: 1,829 For—1,405 Against—53 Blank or Void
Designation: Central School District No. 1 of the Towns of Thompson,
 Bethel, Forestburg, Mamakating, Fallsburgh, Sullivan
 County

The original Central School District embraced the following school districts:

<i>District</i>	<i>Town</i>	<i>County</i>	<i>Date Effective</i>
IUF 1	Thompson (Monticello Village)	Sullivan	3-13-56
UF 6	Bethel	Sullivan	3-13-56
C 4	Thompson	Sullivan	3-13-56
C 5	Thompson	Sullivan	3-13-56
C 6	Thompson	Sullivan	3-13-56
C 8	Thompson	Sullivan	3-13-56
C 9	Thompson	Sullivan	3-13-56
C 10	Thompson	Sullivan	3-13-56
C 11	Thompson	Sullivan	3-13-56
C 12	Thompson	Sullivan	3-13-56
C 13	Thompson	Sullivan	3-13-56
C 14	Thompson	Sullivan	3-13-56
C 15	Thompson	Sullivan	3-13-56
C 18	Thompson	Sullivan	3-13-56
C 2	Thompson	Sullivan	3-13-56
	Fallsburgh	Sullivan	
C 7	Thompson	Sullivan	3-13-56
	Fallsburgh	Sullivan	
C 17	Thompson	Sullivan	3-13-56
	Fallsburgh	Sullivan	
C 3	Thompson	Sullivan	3-13-56
	Bethel	Sullivan	
	Forestburg	Sullivan	
C 16	Thompson	Sullivan	3-13-56
	Forestburg	Sullivan	
C 8	Bethel	Sullivan	3-13-56
C 13	Bethel	Sullivan	3-13-56
C 7	Bethel	Sullivan	3-13-56
	Thompson	Sullivan	

<i>District</i>	<i>Town</i>	<i>County</i>	<i>Date Effective</i>
C 1	Forestburg	Sullivan	3-13-56
C 3	Forestburg	Sullivan	3-13-56
C 5	Forestburg	Sullivan	3-13-56
C 8	Mamakating	Sullivan	3-13-56
C 9	Mamakating	Sullivan	3-13-56
C 21	Mamakating	Sullivan	3-13-56
C 22	Mamakating	Sullivan	3-13-56

The Reorganization Plan provides for the annexation of the following school districts:

C 17	Mamakating (Pine Kill)	Sullivan
C 2	Forestburg (Oakland Valley)	Sullivan
	Deerpark	Orange

CENTRAL SCHOOL DISTRICT

TUSTEN SCHOOL DISTRICT No. 1

Address: Narrowsburg

Supervisory District No. 1

County: Sullivan

School Referred to: NARROWSBURG CENTRAL SCHOOL

Date of Meeting: April 27, 1928

Date of Designation: May 7, 1928

Began Operating: School Year 1928-29

Vote: 191 For—62 Against—0 Blank or Void

Designation: Central School District No. 1 of the Towns of Tusten, Cochection, Sullivan County

The original Central School District embraced the following school districts:

<i>District</i>	<i>Town</i>	<i>County</i>	<i>Date Effective</i>
C 1	Tusten	Sullivan	5-7-28
C 2	Tusten	Sullivan	5-7-28
C 3	Tusten	Sullivan	5-7-28
C 4	Tusten	Sullivan	5-7-28
C 5	Tusten	Sullivan	5-7-28
C 5	Cochection	Sullivan	5-7-28
	Tusten	Sullivan	

School districts have been annexed as follows:

C 2	Cochection	Sullivan	4-16-38
C 3	Cochection	Sullivan	4-16-38
C 6	Cochection	Sullivan	4-16-38
C 1	Cochection	Sullivan	12-30-38
C 8	Cochection	Sullivan	9-6-52
	Bethel	Sullivan	

NOTE: The following school districts have been left for inclusion in the Middletown Enlarged City School District, Orange County:

- UF 1 Mamakating (Bloomingburg)
- C 3 Mamakating (New Vernon)
- C 14 Mamakating (Winterton)
- C 19 Mamakating (Maple Grove)

NOTE: C 2 Mamakating (Burlingham) and C 4 Mamakating (Roosa Gap) have been left for inclusion in CS 1 Crawford (Pine Bush), Orange County.

NOTE: C 10 Mamakating (Westbrookville) has been left for inclusion in the Port Jervis City Central School District, Orange County.

SCHOOL DISTRICTS
OF
TIOGA COUNTY

All boundary lines and school district numbers refer to existing conditions as of July 1, 1957.

*Supervisory
District*

Towns

- | | |
|---|---|
| 1 | Berkshire, Candor, Newark Valley, Owego, Richford |
| 2 | Barton, Nichols, Spencer, Tioga |

INDEPENDENT CENTRAL SCHOOL DISTRICT WAVERLY, VILLAGE OF

BARTON SCHOOL DISTRICT No. 1

Address: Waverly

Independent Village Superintendency

County: Tioga

School Referred to: WAVERLY CENTRAL SCHOOL

Date of Meeting: June 27, 1957

Date of Designation: June 5, 1956

Began Operating: School Year 1957-58

Vote: 1,200 For—1,194 Against—19 Blank or Void

Recount upon Appeal: 1,194 For—1,191 Against—28 Blank or Void

Designation: Central School District No. 1 of the Towns of Barton,
Tioga County; Chemung, Baldwin, Ashland, Chemung
County

The original Central School District embraced the following school districts:

<i>District</i>	<i>Town</i>	<i>County</i>	<i>Date Effective</i>
IUF 7	Barton (Waverly Village)	Tioga	6-27-57
C 2	Barton	Tioga	6-27-57
C 4	Barton	Tioga	6-27-57
C 13	Barton	Tioga	6-27-57
C 16	Barton	Tioga	6-27-57
C 18	Barton	Tioga	6-27-57
C 20	Barton	Tioga	6-27-57
C 3	Barton	Tioga	6-27-57
	Chemung	Chemung	
C 9	Barton	Tioga	6-27-57
	Chemung	Chemung	
C 1	Chemung	Chemung	6-27-57
C 2	Chemung	Chemung	6-27-57
C 5	Chemung	Chemung	6-27-57
C 6	Chemung	Chemung	6-27-57
C 9	Chemung	Chemung	6-27-57
C 11	Chemung	Chemung	6-27-57
C 12	Chemung	Chemung	6-27-57
C 13	Chemung	Chemung	6-27-57
C 14	Chemung	Chemung	6-27-57
C 8	Chemung	Chemung	6-27-57
	Barton	Tioga	
C 3	Chemung	Chemung	6-27-57
	Baldwin	Chemung	
C 7	Chemung	Chemung	6-27-57
	Baldwin	Chemung	
C 4	Chemung	Chemung	6-27-57
	Ashland	Chemung	
C 6	Baldwin	Chemung	6-27-57
	Chemung	Chemung	

CENTRAL SCHOOL DISTRICT

CANDOR SCHOOL DISTRICT No. 1

Address: Candor

Supervisory District No. 1

County: Tioga

School Referred to: Candor Central School

Date of Meeting: November 18, 1938

Date of Designation: November 21, 1938

Began Operating: School Year 1939-40

Vote: 320 For—96 Against—2 Blank or Void

Redesignation: Central School District No. 1 of the Towns of Candor, (11-4-57) Spencer, Tioga County; Caroline, Tompkins County

The original Central School District embraced the following school districts:

<i>District</i>	<i>Town</i>	<i>County</i>	<i>Date Effective</i>
UF 9	Candor	Tioga	11-21-38
C 1	Candor	Tioga	11-21-38
C 3	Candor	Tioga	11-21-38
C 6	Candor	Tioga	11-21-38
C 7	Candor	Tioga	11-21-38
C 8	Candor	Tioga	11-21-38
C 10	Candor	Tioga	11-21-38
C 11	Candor	Tioga	11-21-38
C 13	Candor	Tioga	11-21-38
C 14	Candor	Tioga	11-21-38
C 15	Candor	Tioga	11-21-38
C 18	Candor	Tioga	11-21-38
C 21	Candor	Tioga	11-21-38
C 25	Candor	Tioga	11-21-38
C 22	Candor	Tioga	11-21-38
	Spencer	Tioga	
C 23	Candor	Tioga	11-21-38
	Spencer	Tioga	
C 5	Candor	Tioga	11-21-38
	Caroline	Tompkins	
C 20	Candor	Tioga	11-21-38
	Caroline	Tompkins	

School districts have been annexed as follows:

C 17	Candor	Tioga	10-30-39
(Part of)			
C 4	Caroline	Tompkins	1-10-41
C 16	Caroline	Tompkins	8-20-55
	Danby	Tioga	
C 19	Caroline	Tompkins	8-20-55
	Candor	Tioga	

The Reorganization Plan provides for the following central school combination:

<i>District</i>	<i>Town</i>	<i>County</i>	<i>Date Effective</i>
CS 1	Candor (Candor)	Tioga	
CS 1	Spencer (Spencer)	Tioga	
CS 1	Van Etten (Van Etten)	Chemung	

CENTRAL SCHOOL DISTRICT

NEWARK VALLEY SCHOOL DISTRICT No. 2

Address: Newark Valley

Supervisory District No. 1

County: Tioga

School Referred to: NEWARK VALLEY CENTRAL SCHOOL

Date of Meeting: July 1, 1930

Date of Designation: July 11, 1930

Began Operating: School Year 1930-31

Vote: 397 For—95 Against—0 Blank or Void

Redesignation: Central School District No. 2 of the Towns of Newark
(10-23-57) Valley, Berkshire, Owego, Candor, Richford, Tioga
County; Maine, Nanticoke, Broome County; Caroline,
Tompkins County; Harford, Lapeer, Cortland County

The original Central School District embraced the following school districts:

<i>District</i>	<i>Town</i>	<i>County</i>	<i>Date Effective</i>
UF 2	Newark Valley	Tioga	7-11-30
C 2	Berkshire	Tioga	7-11-30
C 5	Berkshire	Tioga	7-11-30
	Candor	Tioga	
	Newark Valley	Tioga	
C 1	Newark Valley	Tioga	7-11-30
C 4	Newark Valley	Tioga	7-11-30
C 7	Newark Valley	Tioga	7-11-30
C 10	Newark Valley	Tioga	7-11-30
C 12	Newark Valley	Tioga	7-11-30
	Candor	Tioga	
C 3	Newark Valley	Tioga	7-11-30
	Berkshire	Tioga	
C 11	Newark Valley	Tioga	7-11-30
	Berkshire	Tioga	
C 8	Newark Valley	Tioga	7-11-30
	Owego	Tioga	
C 5	Newark Valley	Tioga	7-11-30
	Maine	Broome	
C 9	Newark Valley	Tioga	7-11-30
	Maine	Broome	
C 6	Newark Valley	Tioga	7-11-30
	Nanticoke	Broome	
C 2	Candor	Tioga	7-11-30
	Newark Valley	Tioga	
C 24	Candor	Tioga	7-11-30
	Newark Valley	Tioga	
C 11	Owego	Tioga	7-11-30
	Newark Valley	Tioga	
C 23	Owego	Tioga	7-11-30

School districts have been annexed as follows:

<i>District</i>	<i>Town</i>	<i>County</i>	<i>Date Effective</i>
C 17	Candor	Tioga	10-30-39
(Part of)			
UF 4	Berkshire	Tioga	12-22-51
C 1	Berkshire	Tioga	12-22-51
C 6	Berkshire	Tioga	12-22-51
C 8	Berkshire	Tioga	12-22-51
	Richford	Tioga	
C 3	Caroline	Tompkins	12-22-51
	Berkshire	Tioga	
	Richford	Tioga	
C 9	Caroline	Tompkins	12-22-51
C 1	Richford	Tioga	12-22-51
C 3	Richford	Tioga	12-22-51
C 11	Richford	Tioga	12-22-51
C 14	Richford	Tioga	12-22-51
C 10	Richford	Tioga	12-22-51
	Berkshire	Tioga	
C 8	Richford	Tioga	12-22-51
	Caroline	Tompkins	
C 9	Richford	Tioga	12-22-51
	Harper	Cortland	
	Lapeer	Cortland	
C 14	Owego	Tioga	7-1-53
C 30	Owego	Tioga	7-1-53
C 7	Caroline	Tompkins	6-30-56
	Berkshire	Tioga	
C 4	Richford	Tioga	6-30-57
	Harford	Cortland	

INDEPENDENT CENTRAL SCHOOL DISTRICT

OWEGO, VILLAGE OF

OWEGO SCHOOL DISTRICT No. 1

Address: Owego

Independent Village Superintendency

County: Tioga

School Referred to: OWEGO CENTRAL SCHOOL

Date of Meeting: June 30, 1954

Date of Designation: June 4, 1954

Began Operating: School Year 1954-55

Vote: 1,185 For—517 Against—12 Blank or Void

Designation: Central School District No. 1 of the Towns of Owego,
Tioga, Nichols, Candor, Newark Valley, Tioga County

The original Central School District embraced the following school districts:

<i>District</i>	<i>Town</i>	<i>County</i>	<i>Date Effective</i>
IUF 1	Owego (Owego Village)	Tioga	6-30-54
UF 15	Owego	Tioga	6-30-54
C 5	Owego	Tioga	6-30-54
C 12	Owego	Tioga	6-30-54
C 16	Owego	Tioga	6-30-54
C 18	Owego	Tioga	6-30-54
C 19	Owego	Tioga	6-30-54
C 20	Owego	Tioga	6-30-54
C 21	Owego	Tioga	6-30-54
C 22	Owego	Tioga	6-30-54
C 24	Owego	Tioga	6-30-54
C 25	Owego	Tioga	6-30-54
C 26	Owego	Tioga	6-30-54
C 27	Owego	Tioga	6-30-54
C 29	Owego	Tioga	6-30-54
C 31	Owego	Tioga	6-30-54
C 32	Owego	Tioga	6-30-54
C 33	Owego	Tioga	6-30-54
C 34	Owego	Tioga	6-30-54
C 35	Owego	Tioga	6-30-54
C 36	Owego	Tioga	6-30-54
C 2	Owego	Tioga	6-30-54
	Candor	Tioga	
C 3	Owego	Tioga	6-30-54
	Nichols	Tioga	
C 8	Owego	Tioga	6-30-54
	Tioga	Tioga	
C 9	Owego	Tioga	6-30-54
	Candor	Tioga	
	Newark Valley	Tioga	

<i>District</i>	<i>Town</i>	<i>County</i>	<i>Date Effective</i>
C	3 Nichols	Tioga	6-30-54
C	4 Nichols	Tioga	6-30-54
C	8 Nichols	Tioga	6-30-54
	Owego	Tioga	
C	1 Tioga	Tioga	6-30-54
C	2 Tioga	Tioga	6-30-54
C	14 Tioga	Tioga	6-30-54
C	15 Tioga	Tioga	6-30-54

CENTRAL SCHOOL DISTRICT

SPENCER SCHOOL DISTRICT No. 1

Address: Spencer

Supervisory District No. 2

County: Tioga

School Referred to: SPENCER CENTRAL SCHOOL

Date of Meeting: October 14, 1935

Date of Designation: October 30, 1935

Began Operating: School Year 1936-37

Vote: 407 For—134 Against—0 Blank or Void

Designation: Central School District No. 1 of the Towns of Spencer,
Barton, Tioga County; Van Etten, Chemung County

The original Central School District embraced the following school districts:

<i>District</i>	<i>Town</i>	<i>County</i>	<i>Date Effective</i>
UF 4	Spencer	Tioga	10-30-35
C 1	Spencer	Tioga	10-30-35
C 2	Spencer	Tioga	10-30-35
C 3	Spencer	Tioga	10-30-35
C 5	Spencer	Tioga	10-30-35
C 6	Spencer	Tioga	10-30-35
C 7	Spencer	Tioga	10-30-35
C 8	Spencer	Tioga	10-30-35
C 10	Spencer	Tioga	10-30-35
C 13	Spencer	Tioga	10-30-35
C 14	Spencer	Tioga	10-30-35
C 12	Spencer	Tioga	10-30-35
	Barton	Tioga	
	Van Etten	Chemung	

School districts have been annexed as follows:

C 9	Danby	Tompkins	3-1-42
	Spencer	Tioga	
C 15	Danby	Tompkins	9-15-44
	Spencer	Tioga	
C 7	Danby	Tompkins	1-15-45
C 1	Danby	Tompkins	6-30-56
C 2	Danby	Tompkins	6-30-56
C 17	Barton	Tioga	8-29-57

The Reorganization Plan provides for the addition of the following school districts:

C 10	Barton (Halsey Valley)	Tioga
	Tioga	Tioga
C 11	Barton (North Barton)	Tioga

The Reorganization Plan provides for the following central school combination:

<i>District</i>	<i>Town</i>	<i>County</i>	<i>Date Effective</i>
CS 1	Spencer (Spencer)	Tioga	
CS 1	Candor (Candor)	Tioga	
CS 1	Van Etten (Van Etten)	Chemung	

CENTRAL SCHOOL DISTRICT

TIOGA SCHOOL DISTRICT No. 3

Address: Tioga Center

Supervisory District No. 2

County: Tioga

School Referred to: TIOGA CENTER CENTRAL SCHOOL

Date of Meeting: September 16, 1938

Date of Designation: September 20, 1938

Began Operating: School Year 1939-40

Vote: 345 For—199 Against—0 Blank or Void

Redesignation: Central School District No. 3 of the Towns of Tioga,
(7-20-56) Barton, Candor, Nichols, Tioga County

The original School District embraced the following school districts:

<i>District</i>	<i>Town</i>	<i>County</i>	<i>Date Effective</i>
UF 3	Tioga	Tioga	9-20-38
C 4	Tioga	Tioga	9-20-38
C 5	Tioga	Tioga	9-20-38
C 6	Tioga	Tioga	9-20-38
C 7	Tioga	Tioga	9-20-38
C 8	Tioga	Tioga	9-20-38
C 9	Tioga	Tioga	9-20-38
C 10	Tioga	Tioga	9-20-38
C 11	Tioga	Tioga	9-20-38
C 17	Tioga	Tioga	9-20-38
C 12	Tioga	Tioga	9-20-38
	Barton	Tioga	
C 13	Tioga	Tioga	9-20-38
	Barton	Tioga	
C 16	Tioga	Tioga	9-20-38
	Candor	Tioga	
C 18	Tioga	Tioga	9-20-38
	Candor	Tioga	
C 5	Barton	Tioga	9-20-38
C 12	Barton	Tioga	9-20-38
C 15	Barton	Tioga	9-20-38
C 19	Barton	Tioga	9-20-38
C 1	Barton	Tioga	9-20-38
	Tioga	Tioga	
C 12	Candor	Tioga	9-20-38
	Tioga	Tioga	

School districts have been annexed as follows:

UF 2	Nichols	Tioga	10-1-55
C 1	Nichols	Tioga	10-1-55
C 5	Nichols	Tioga	10-1-55
C 6	Nichols	Tioga	10-1-55

<i>District</i>	<i>Town</i>	<i>County</i>	<i>Date Effective</i>
C 7	Nichols	Tioga	10-1-55
C 9	Nichols	Tioga	10-1-55
C 10	Nichols	Tioga	10-1-55
C 11	Nichols	Tioga	10-1-55
C 12	Nichols	Tioga	10-1-55

NOTE: The following common school districts have been left for inclusion in the proposed Endicott Village centralization, Broome County:

4	Owego (Riverdale)	Tioga
	Union	Broome
6	Owego (Whittemore Hill)	Tioga
	Union	Broome
28	Owego (Foster)	Tioga

SCHOOL DISTRICTS
OF
TOMPKINS COUNTY

All boundary lines and school district numbers refer to existing conditions as of July 1, 1957.

<i>Supervisory District</i>	<i>Towns</i>
1	Enfield, Newfield, Ulysses
2	Groton, Ithaca, Lansing
3	Caroline, Danby, Dryden

CENTRAL SCHOOL DISTRICT

DRYDEN SCHOOL DISTRICT No. 1

Address: Dryden

Supervisory District No. 3

County: Tompkins

School Referred to: DRYDEN-McLEAN CENTRAL SCHOOL

Date of Meeting: May 17, 1951

Date of Designation: April 13, 1951

Began Operating: School Year 1951-52

Vote: 386 For—123 Against—2 Blank or Void

Designation: Central School District No. 1 of the Towns of Dryden,
Groton, Tompkins County; Harford, Cortland County

The original Central School District embraced the following school districts:

<i>District</i>	<i>Town</i>	<i>County</i>	<i>Date Effective</i>
*CS 1	Dryden	Tompkins	5-17-51
	Harford	Cortland	
And, those portions of—(as added through annexation)			
	Caroline	Tompkins	5-17-51
	Virgil	Cortland	
	Richford	Tioga	
**CS 20	Groton	Tompkins	
	Dryden	Tompkins	
And, that portion of—(as added through annexation)			
	Cortlandville	Cortland	5-17-51
C 5	Dryden	Tompkins	
C 11	Dryden	Tompkins	5-17-51

The Reorganization Plan provides for the addition of the following school district:

C 2 Harford (Harford) Cortland

The Reorganization Plan provides for the following central school combination:

CS 1 Dryden (Dryden-McLean) Tompkins
CS 2 Virgil (Virgil) Cortland

NOTE: Central Schools, above, were comprised of the following districts:

		<i>District</i>	<i>Town</i>	<i>County</i>	<i>Date Effective</i>
*CS 1—	UF	8	Dryden	Tompkins	11-9-35
	UF	13	Dryden	Tompkins	11-9-35
	C	3	Dryden	Tompkins	11-9-35
	C	4	Dryden	Tompkins	11-9-35
	C	7	Dryden	Tompkins	11-9-35
	C	12	Dryden	Tompkins	11-9-35
	C	14	Dryden	Tompkins	11-9-35
	C	15	Dryden	Tompkins	11-9-35
	C	16	Dryden	Tompkins	11-9-35
	C	19	Dryden	Tompkins	11-9-35
	C	23	Dryden	Tompkins	11-9-35
	C	25	Dryden	Tompkins	11-9-35
	C	26	Dryden	Tompkins	11-9-35
	C	6	Harford	Cortland	11-9-35
			Dryden	Tompkins	
	C	21	Dryden	Tompkins	8-22-41
	C	3	Harford	Cortland	8-9-42
	C	2	Caroline	Tompkins	9-1-42
			Dryden	Tompkins	
			Richford	Tioga	
**CS 20	C	1	Virgil	Cortland	10-4-48
			Dryden	Tompkins	
	UF	20	Groton	Tompkins	12-21-25
			Dryden	Tompkins	
	C	12	Groton	Tompkins	12-21-25
	C	13	Groton	Tompkins	12-21-25
	C	22	Dryden	Tompkins	12-21-25
	C	15	Cortlandville	Cortland	11-15-42
			Groton	Tompkins	
	C	17	Groton	Tompkins	7-1-43
	C	16	Groton	Tompkins	1-15-44

CENTRAL SCHOOL DISTRICT

GROTON SCHOOL DISTRICT No. 1

Address: Groton

Supervisory District No. 2

County: Tompkins

School Referred to: GROTON CENTRAL SCHOOL

Date of Meeting: June 29, 1943

Date of Designation: July 29, 1943

Began Operating: School Year 1943-44

Vote: 377 For—56 Against—0 Blank or Void

Designation: Central School District No. 1 of the Towns of Groton,
Dryden, Lansing, Tompkins County; Summerhill, Locke,
Cayuga County; Homer, Cortland County

The original Central School District embraced the following school districts:

<i>District</i>	<i>Town</i>	<i>County</i>	<i>Date Effective</i>
UF 8	Groton	Tompkins	7-29-43
C 2	Groton	Tompkins	7-29-43
C 3	Groton	Tompkins	7-29-43
C 4	Groton	Tompkins	7-29-43
C 11	Groton	Tompkins	7-29-43
C 18	Groton	Tompkins	7-29-43
C 19	Groton	Tompkins	7-29-43
C 21	Groton	Tompkins	7-29-43
C 22	Groton	Tompkins	7-29-43
C 1	Groton	Tompkins	7-29-43
	Lansing	Tompkins	
	Locke	Cayuga	
C 5	Groton	Tompkins	7-29-43
	Summerhill	Cayuga	
	Homer	Cortland	
C 10	Groton	Tompkins	7-29-43
	Dryden	Tompkins	
C 17	Dryden	Tompkins	7-29-43
	Groton	Tompkins	
C 3	Summerhill	Cayuga	7-29-43
C 6	Summerhill	Cayuga	7-29-43
C 8	Summerhill	Cayuga	7-29-43
C 9	Summerhill	Cayuga	7-29-43
	Groton	Tompkins	
C 3	Locke	Cayuga	7-29-43
	Summerhill	Cayuga	
C 7	Locke	Cayuga	7-29-43
	Groton	Tompkins	

The Reorganization Plan provides for the following central school combination:

CS 1	Groton (Groton)	Tompkins
CS 1	Lansing (Lansing)	Tompkins

ENLARGED CITY SCHOOL DISTRICT

ITHACA, CITY OF

ITHACA, CITY OF

Address: Ithaca

County: Tompkins

School Referred to: ITHACA ENLARGED CITY SCHOOL DISTRICT

Date of Meeting: May 1, 1956

Date of Designation: April 24, 1956

Began Operating: School Year 1956-57

Vote: 2,139 For—148 Against—20 Blank or Void

Designation: City School District of the City of Ithaca

The original Enlarged City School District embraced the following school districts:

<i>District</i>	<i>Town</i>	<i>County</i>	<i>Date Effective</i>
Ithaca, City of		Tompkins	7-1-56
UF 6	Ithaca	Tompkins	7-1-56
	Lansing	Tompkins	
UF 21	Caroline	Tompkins	7-1-56
	Dryden	Tompkins	
C 2	Ithaca	Tompkins	7-1-56
C 3	Ithaca	Tompkins	7-1-56
C 4	Ithaca	Tompkins	7-1-56
C 5	Ithaca	Tompkins	7-1-56
C 7	Ithaca	Tompkins	7-1-56
C 1	Ithaca	Tompkins	7-1-56
	Danby	Tompkins	
C 8	Ithaca	Tompkins	7-1-56
	Enfield	Tompkins	
	Ulysses	Tompkins	
C 9	Ithaca	Tompkins	7-1-56
	Enfield	Tompkins	
C 9	Dryden	Tompkins	7-1-56
C 2	Dryden	Tompkins	7-1-56
	Ithaca	Tompkins	
	Caroline	Tompkins	
C 18	Dryden	Tompkins	7-1-56
	Ithaca	Tompkins	
C 3	Danby	Tompkins	7-1-56
C 8	Danby	Tompkins	7-1-56
C 11	Danby	Tompkins	7-1-56
C 13	Danby	Tompkins	7-1-56
C 14	Danby	Tompkins	7-1-56
C 5	Danby	Tompkins	7-1-56
	Ithaca	Tompkins	

<i>District</i>	<i>Town</i>	<i>County</i>	<i>Date Effective</i>
C 6	Danby	Tompkins	7-1-56
	Newfield	Tompkins	
	Ithaca	Tompkins	
C 16	Danby	Tompkins	7-1-56
	Candor	Tioga	
C 6	Caroline	Tompkins	7-1-56
C 11	Caroline	Tompkins	7-1-56
C 14	Caroline	Tompkins	7-1-56
C 15	Caroline	Tompkins	7-1-56
C 17	Caroline	Tompkins	7-1-56
C 1	Caroline	Tompkins	7-1-56
	Dryden	Tompkins	
C 12	Caroline	Tompkins	7-1-56
	Dryden	Tompkins	
C 13	Caroline	Tompkins	7-1-56
	Richford	Tioga	
C 18	Caroline	Tompkins	7-1-56
	Danby	Tompkins	
C 2	Enfield	Tompkins	7-1-56
C 4	Enfield	Tompkins	7-1-56
C 6	Enfield	Tompkins	7-1-56
C 7	Enfield	Tompkins	7-1-56
C 10	Enfield	Tompkins	7-1-56
C 11	Enfield	Tompkins	7-1-56
C 8	Enfield	Tompkins	7-1-56
	Ithaca	Tompkins	
C 14	Enfield	Tompkins	7-1-56
	Ithaca	Tompkins	
C 16	Lansing	Tompkins	7-1-56
C 11	Ulysses	Tompkins	7-1-56
C 16	Ulysses	Tompkins	7-1-56

The Reorganization Plan provides for the addition of the following school districts:

C 24	Dryden (Turkey Hill)	Tompkins
CS 1	Newfield (Newfield)	Tompkins

CENTRAL SCHOOL DISTRICT

LANSING SCHOOL DISTRICT No. 1

Address: Ludlowville

Supervisory District No. 2

County: Tompkins

School Referred to: LANSING CENTRAL SCHOOL

Date of Meeting: June 26, 1948

Date of Designation: June 4, 1948

Began Operating: School Year 1948-49

Vote: 542 For—344 Against—0 Blank or Void

Designation: Central School District No. 1 of the Towns of Lansing,
Dryden, Groton, Tompkins County

The original Central School District embraced the following school districts:

<i>District</i>	<i>Town</i>	<i>County</i>	<i>Date Effective</i>
UF 9	Lansing	Tompkins	6-26-48
C 2	Lansing	Tompkins	6-26-48
C 3	Lansing	Tompkins	6-26-48
C 5	Lansing	Tompkins	6-26-48
C 7	Lansing	Tompkins	6-26-48
C 8	Lansing	Tompkins	6-26-48
C 10	Lansing	Tompkins	6-26-48
C 13	Lansing	Tompkins	6-26-48
C 15	Lansing	Tompkins	6-26-48
C 19	Lansing	Tompkins	6-26-48
C 21	Lansing	Tompkins	6-26-48
C 22	Lansing	Tompkins	6-26-48
C 14	Lansing	Tompkins	6-26-48
	Dryden	Tompkins	
	Groton	Tompkins	

School district has been annexed as follows:

C 17	Lansing	Tompkins	7-3-56
	Dryden	Tompkins	

The Reorganization Plan provides for the following central school combination:

CS 1	Lansing (Lansing)	Tompkins
CS 1	Groton (Groton)	Tompkins

CENTRAL SCHOOL DISTRICT

NEWFIELD SCHOOL DISTRICT No. 1

Address: Newfield

Supervisory District No. 1

County: Tompkins

School Referred to: NEWFIELD CENTRAL SCHOOL

Date of Meeting: June 22, 1938

Date of Designation: July 13, 1938

Began Operating: School Year 1938-39

Vote: 419 For—81 Against—1 Blank or Void

Designation: Central School District No. 1 of the Towns of Newfield,
Danby, Enfield, Tompkins County; Cayuta, Catharine,
Schuyler County; Van Etten, Chemung County

The original Central School District embraced the following school districts:

<i>District</i>	<i>Town</i>	<i>County</i>	<i>Date Effective</i>
UF 2	Newfield	Tompkins	7-13-38
C 5	Newfield	Tompkins	7-13-38
C 9	Newfield	Tompkins	7-13-38
C 10	Newfield	Tompkins	7-13-38
C 11	Newfield	Tompkins	7-13-38
C 13	Newfield	Tompkins	7-13-38
C 16	Newfield	Tompkins	7-13-38
C 18	Newfield	Tompkins	7-13-38
C 19	Newfield	Tompkins	7-13-38
C 20	Newfield	Tompkins	7-13-38
C 1	Newfield	Tompkins	7-13-38
	Cayuta	Schuyler	
C 8	Newfield	Tompkins	7-13-38
	Cayuta	Schuyler	
C 3	Newfield	Tompkins	7-13-38
	Danby	Tompkins	
C 15	Newfield	Tompkins	7-13-38
	Danby	Tompkins	
	Van Etten	Chemung	
C 12	Newfield	Tompkins	7-13-38
	Enfield	Tompkins	
C 14	Newfield	Tompkins	7-13-38
	Catharine	Schuyler	

School district has been annexed as follows:

C 12	Danby	Tompkins	8-1-41
	Newfield	Tompkins	

The Reorganization Plan provides for the combination of:

CS 1	Newfield (Newfield)	Tompkins
Ithaca, Enlarged City		Tompkins

CENTRAL SCHOOL DISTRICT

ULYSSES SCHOOL DISTRICT No. 1 *Address:* Trumansburg
Supervisory District No. 1 *County:* Tompkins
School Referred to: TRUMANSBURG CENTRAL SCHOOL
Date of Meeting: December 10, 1925
Date of Designation: December 23, 1925
Began Operating: School Year 1926-27
Vote: 398 For—127 Against—0 Blank or Void
Designation: Central School District No. 1 of the Towns of Ulysses,
 Tompkins County; Covert, Seneca County; Hector,
 Schuyler County

The original Central School District embraced the following school districts:

<i>District</i>	<i>Town</i>	<i>County</i>	<i>Date Effective</i>
UF 1	Ulysses	Tompkins	12-23-25
	Covert	Seneca	
C 2	Ulysses	Tompkins	12-23-25
	Hector	Schuyler	
C 3	Covert	Seneca	12-23-25
C 11	Covert	Seneca	12-23-25
C 7	Covert	Seneca	12-23-25
	Hector	Schuyler	
	Ulysses	Tompkins	
C 10	Ulysses	Tompkins	12-23-25
C 13	Ulysses	Tompkins	12-23-25

School districts have been annexed as follows:

C 8	Ulysses	Tompkins	11-16-31
C 2	Covert	Seneca	7-1-34
C 32	Hector	Schuyler	9-5-40
C 13	Enfield	Tompkins	9-2-41
C 20	Hector	Schuyler	9-10-42
C 24	Hector	Schuyler	9-4-43
C 31	Hector	Schuyler	9-7-43
C 15	Ulysses	Tompkins	6-15-44
	Enfield	Tompkins	
C 3	Hector	Schuyler	10-30-44
	Enfield	Tompkins	
C 1	Enfield	Tompkins	10-1-45
C 6	Ulysses	Tompkins	10-1-45
	Enfield	Tompkins	
C 36	Hector	Schuyler	8-10-46
C 18	Hector	Schuyler	8-27-46
C 22	Hector	Schuyler	10-28-46
C 9	Enfield	Tompkins	9-30-47
	Hector	Schuyler	

<i>District</i>		<i>Town</i>	<i>County</i>	<i>Date Effective</i>
C	3	Ulysses	Tompkins	7-16-51
		Enfield	Tompkins	
C	9	Ulysses	Tompkins	8-22-53
C	17	Hector	Schuyler	8-6-54
		Ulysses	Tompkins	

NOTE: UF 27 Dryden, is a special school district known as Junior Republic or Hunt Memorial Union School.

SCHOOL DISTRICTS

OF

ULSTER COUNTY

All boundary lines and school district numbers refer to existing conditions as of July 1, 1957.

<i>Supervisory District</i>	<i>Towns</i>
1	Denning, Hardenburgh, Hurley, Olive, Saugerties, Shandaken, Woodstock
2	Esopus, Kingston, Lloyd, Marlborough, Rosendale, Ulster
3	Gardiner, Marbletown, New Paltz, Plattekill, Rochester, Shawangunk, Wawarsing

PROPOSED ENLARGED CITY SCHOOL DISTRICT KINGSTON, CITY OF

KINGSTON, CITY OF

Address: Kingston

County: Ulster

School Referred to:

Date of Meeting:

Date of Designation:

Began Operating:

Vote:

Designation:

The Reorganization Plan provides for an enlarged city school district to embrace the following school districts:

<i>District</i>	<i>Town</i>	<i>County</i>	<i>Date Effective</i>
	Kingston, City of	Ulster	
UF 4	Hurley (Hurley)	Ulster	
UF 4	Ulster (Lake Katrine)	Ulster	
UF 7	Ulster (East Kingston)	Ulster	
UF 8	Ulster (Ulster 8)	Ulster	
C 3	Hurley (Lucas Ave.)	Ulster	
	Rosendale	Ulster	
	Marbletown	Ulster	
C 1	Ulster (Eddyville)	Ulster	
C 2	Ulster (Lower Sawkill)	Ulster	
C 6	Ulster (Emma Wygant)	Ulster	
C 3	Ulster (Ruby)	Ulster	
	Saugerties	Ulster	
C 5	Ulster (Stony Hollow)	Ulster	
	Kingston	Ulster	
C 1	Esopus (Anderson)	Ulster	
C 2	Esopus (Ulster Park)	Ulster	
C 3	Esopus (Esopus)	Ulster	
C 4	Esopus (Union Center)	Ulster	
C 5	Esopus (St. Remy)	Ulster	
C 7	Esopus (Rifton)	Ulster	
C 8	Esopus (May Park)	Ulster	
C 14	Esopus (Connelly)	Ulster	
C 2	Rosendale (Tillson)	Ulster	
C 4	Rosendale (Maple Hill)	Ulster	
C 6	Rosendale (Whiteport)	Ulster	
C 3	Rosendale (Creek Locks)	Ulster	
	Ulster	Ulster	
C 1	Kingston (Upper Sawkill)	Ulster	
C 7	Woodstock (Zena)	Ulster	
	Hurley	Ulster	

CENTRAL SCHOOL DISTRICT

LLOYD SCHOOL DISTRICT No. 3

Address: Highland

Supervisory District No. 2

County: Ulster

School Referred to: HIGHLAND CENTRAL SCHOOL

Date of Meeting: November 10, 1925

Date of Designation: December 5, 1925

Began Operating: School Year 1926-27

Vote: 178 For—43 Against—2 Blank or Void

Designation: Central School District No. 3 of the Towns of Lloyd,
Marlborough, New Paltz, Ulster County

The original Central School District embraced the following school districts:

<i>District</i>	<i>Town</i>	<i>County</i>	<i>Date Effective</i>
UF 3	Lloyd	Ulster	12-5-25
	Marlborough	Ulster	
	New Paltz	Ulster	

School districts have been annexed as follows:

C 6	Lloyd	Ulster	7-1-37
C 11	Esopus	Ulster	11-3-38
C 9	Plattekill	Ulster	4-2-57
	Lloyd	Ulster	
	Marlborough	Ulster	

The Reorganization Plan provides for the addition of the following school district:

C 11	Plattekill	Ulster	6-30-58
	Lloyd	Ulster	

CENTRAL SCHOOL DISTRICT

MARBLETOWN SCHOOL DISTRICT No. 1

Address: Accord

Supervisory District No. 3

County: Ulster

School Referred to: RONDOUT VALLEY CENTRAL SCHOOL

Date of Meeting: June 21, 1956

Date of Designation: June 5, 1956

Began Operating: School Year 1956-57

Vote: 1,384 For—141 Against—47 Blank or Void

Designation: Central School District No. 1 of the Towns of Marbletown, Rochester, Rosendale, Wawarsing, Ulster County

The original Central School District embraced the following school districts:

<i>District</i>	<i>Town</i>	<i>County</i>	<i>Date Effective</i>
*CS 3	Marbletown	Ulster	6-21-56
	Rochester	Ulster	
	Rosendale	Ulster	
UF 2	Rochester	Ulster	6-21-56
UF 1	Rosendale	Ulster	6-21-56
UF 1	Wawarsing	Ulster	6-21-56
	Rochester	Ulster	
C 2	Marbletown	Ulster	6-21-56
C 3	Rochester	Ulster	6-21-56
C 4	Rochester	Ulster	6-21-56
C 5	Rochester	Ulster	6-21-56
C 7	Rochester	Ulster	6-21-56
C 8	Rochester	Ulster	6-21-56
C 9	Rochester	Ulster	6-21-56
C 10	Rochester	Ulster	6-21-56
C 12	Rochester	Ulster	6-21-56
C 13	Rochester	Ulster	6-21-56
C 14	Rochester	Ulster	6-21-56
C 15	Rochester	Ulster	6-21-56
C 6	Rochester	Ulster	6-21-56
	Wawarsing	Ulster	
C 11	Rochester	Ulster	6-21-56
	Wawarsing	Ulster	
C 5	Rosendale	Ulster	6-21-56
	Marbletown	Ulster	
C 26	Wawarsing	Ulster	6-21-56

* Was comprised of the following school districts:

C 3	Marbletown	Ulster	6-15-50
C 4	Marbletown	Ulster	6-15-50
C 8	Marbletown	Ulster	6-15-50
C 11	Marbletown	Ulster	6-15-50

<i>District</i>	<i>Town</i>	<i>County</i>	<i>Date Effective</i>
C 12	Marbletown	Ulster	6-15-50
C 13	Marbletown	Ulster	6-15-50
C 6	Marbletown	Ulster	6-15-50
	Rochester	Ulster	
C 7	Marbletown	Ulster	6-15-50
	Rochester	Ulster	
C 10	Marbletown	Ulster	6-15-50
	Rochester	Ulster	
C 5	Marbletown	Ulster	6-15-50
	Rosendale	Ulster	
C 1	Marbletown	Ulster	3-31-51
	Rosendale	Ulster	
UF 1	Rochester	Ulster	7-10-51

CENTRAL SCHOOL DISTRICT

MARLBORO SCHOOL DISTRICT No. 1

Address: Marlboro

Supervisory District No. 2

County: Ulster

School Referred to: MARLBORO CENTRAL SCHOOL

Date of Meeting: October 15, 1935

Date of Designation: October 21, 1935

Began Operating: School Year 1936-37

Vote: 418 For—145 Against—5 Blank or Void

Designation: Central School District No. 1 of the Town of Marlborough,
Ulster County

The original Central School District embraced the following school districts:

<i>District</i>	<i>Town</i>	<i>County</i>	<i>Date Effective</i>
UF 3	Marlborough	Ulster	10-21-35
UF 1	Marlborough	Ulster	10-21-35
C 5	Marlborough	Ulster	10-21-35
C 6	Marlborough	Ulster	10-21-35
C 7	Marlborough	Ulster	10-21-35

School district has been annexed as follows:

C 3	Plattekill	Ulster	7-1-47
(Part of)	Marlborough	Ulster	

CENTRAL SCHOOL DISTRICT

NEW PALTZ SCHOOL DISTRICT No. 1

Address: New Paltz

Supervisory District No. 3

County: Ulster

School Referred to: NEW PALTZ CENTRAL SCHOOL

Date of Meeting: July 30, 1929

Date of Designation: August 8, 1929

Began Operating: School Year 1929-30

Vote: 160 For—9 Against—1 Blank or Void

Designation: Central School District No. 1 of the Towns of New Paltz, Lloyd, Esopus, Gardiner, Plattekill, Rosendale, Ulster County

The original Central School District embraced the following school districts:

<i>District</i>	<i>Town</i>	<i>County</i>	<i>Date Effective</i>
C 1	New Paltz	Ulster	8-8-29
C 2	New Paltz	Ulster	8-8-29
C 3	New Paltz	Ulster	8-8-29
C 4	New Paltz	Ulster	8-8-29
	Lloyd	Ulster	
C 5	New Paltz	Ulster	8-8-29
	Lloyd	Ulster	
	Esopus	Ulster	
C 6	New Paltz	Ulster	8-8-29
	Gardiner	Ulster	
	Plattekill	Ulster	
C 1	Gardiner	Ulster	8-8-29
	New Paltz	Ulster	
C 6	Gardiner	Ulster	8-8-29
	New Paltz	Ulster	
C 2	Gardiner	Ulster	8-8-29
C 4	Gardiner	Ulster	8-8-29
C 5	Gardiner	Ulster	8-8-29
C 7	Rosendale	Ulster	8-8-29
	New Paltz	Ulster	

School district has been annexed as follows:

C 10	Esopus	Ulster	11-12-46
------	--------	--------	----------

The Reorganization Plan provides for the addition of the following school districts:

C 6	Esopus (Bontecou)	Ulster
	Rosendale	Ulster
	New Paltz	Ulster
C 8	Gardiner (Minnewaska)	Ulster
	Rochester	Ulster

CENTRAL SCHOOL DISTRICT

OLIVE SCHOOL DISTRICT No. 1

Address: Boiceville

Supervisory District No. 1

County: Ulster

School Referred to: ONTEORA CENTRAL SCHOOL

Date of Meeting: May 21, 1948

Date of Designation: April 13, 1948

Began Operating: School Year 1948-49

Vote: 846 For—294 Against—0 Blank or Void

Designation: Central School District No. 1 of the Towns of Olive,
Shandaken, Woodstock, Marbletown, Hurley, Ulster
County; Lexington, Green County

The original Central School District embraced the following school districts:

<i>District</i>	<i>Town</i>	<i>County</i>	<i>Date Effective</i>
C 3	Olive	Ulster	5-21-48
C 5	Olive	Ulster	5-21-48
C 8	Olive	Ulster	5-21-48
C 9	Olive	Ulster	5-21-48
C 10	Olive	Ulster	5-21-48
C 6	Olive	Ulster	5-21-48
	Shandaken	Ulster	
C 7	Olive	Ulster	5-21-48
	Shandaken	Ulster	
C 1	Olive	Ulster	5-21-48
	Marbletown	Ulster	
C 2	Olive	Ulster	5-21-48
	Marbletown	Ulster	
C 4	Olive	Ulster	5-21-48
	Hurley	Ulster	
C 3	Shandaken	Ulster	5-21-48
C 4	Shandaken	Ulster	5-21-48
C 6	Shandaken	Ulster	5-21-48
C 8	Shandaken	Ulster	5-21-48
C 9	Shandaken	Ulster	5-21-48
C 10	Shandaken	Ulster	5-21-48
C 11	Shandaken	Ulster	5-21-48
C 13	Shandaken	Ulster	5-21-48
C 2	Shandaken	Ulster	5-21-48
	Lexington	Greene	
C 7	Shandaken	Ulster	5-21-48
	Woodstock	Ulster	
C 1	Woodstock	Ulster	5-21-48
C 4	Woodstock	Ulster	5-21-48
C 5	Woodstock	Ulster	5-21-48
C 5	Lexington	Greene	5-21-48
	Shandaken	Ulster	

<i>District</i>	<i>Town</i>	<i>County</i>	<i>Date Effective</i>
C 10	Lexington Shandaken	Greene Ulster	5-21-48

School districts have been annexed as follows:

C 6	Woodstock	Ulster	10-11-50
C 7	Hurley	Ulster	6-30-52
	Woodstock	Ulster	
C 3	Woodstock	Ulster	8-19-54
C 1	Hurley	Ulster	6-30-57
UF 5	Hurley	Ulster	6-30-57
	Woodstock	Ulster	
C 8	Hurley	Ulster	6-30-57

The Reorganization Plan provides for the addition of the following school districts:

C 6	Hurley (Boulevard)	Ulster	
C 2	Woodstock (Woodstock)	Ulster	6-30-58

INDEPENDENT CENTRAL SCHOOL DISTRICT

SAUGERTIES, VILLAGE OF

SAUGERTIES SCHOOL DISTRICT No. 1

Address: Saugerties

Independent Village Superintendency

County: Ulster

School Referred to: SAUGERTIES CENTRAL SCHOOL

Date of Meeting: June 22, 1955

Date of Designation: May 9, 1955

Began Operating: School Year 1955-56

Vote: 1,578 For—1,495 Against—45 Blank or Void

Designation: Central School District No. 1 of the Towns of Saugerties, Woodstock, Ulster, Ulster County

The original Central School District embraced the following school districts:

<i>District</i>	<i>Town</i>	<i>County</i>	<i>Date Effective</i>
IUF 10	Saugerties (Saugerties Village)	Ulster	6-22-55
UF 9	Saugerties	Ulster	6-22-55
C 1	Saugerties	Ulster	6-22-55
C 2	Saugerties	Ulster	6-22-55
C 3	Saugerties	Ulster	6-22-55
C 4	Saugerties	Ulster	6-22-55
C 5	Saugerties	Ulster	6-22-55
C 6	Saugerties	Ulster	6-22-55
C 7	Saugerties	Ulster	6-22-55
C 8	Saugerties	Ulster	6-22-55
C 11	Saugerties	Ulster	6-22-55
C 13	Saugerties	Ulster	6-22-55
C 14	Saugerties	Ulster	6-22-55
C 17	Saugerties	Ulster	6-22-55
C 19	Saugerties	Ulster	6-22-55
C 20	Saugerties	Ulster	6-22-55
C 21	Saugerties	Ulster	6-22-55
C 12	Saugerties	Ulster	6-22-55
	Woodstock	Ulster	
C 15	Saugerties	Ulster	6-22-55
	Woodstock	Ulster	
C 16	Saugerties	Ulster	6-22-55
	Ulster	Ulster	
C 18	Saugerties	Ulster	6-22-55
	Ulster	Ulster	

CENTRAL SCHOOL DISTRICT

SHAWANGUNK SCHOOL DISTRICT No. 1 *Address:* Wallkill

Supervisory District No. 3 *County:* Ulster

School Referred to: WALLKILL CENTRAL SCHOOL

Date of Meeting: October 31, 1938

Date of Designation: November 1, 1938

Began Operating: School Year 1939-40

Vote: 576 For—207 Against—0 Blank or Void

Redesignation: Central School District No. 1 of the Towns of Shawangunk, Plattekill, Gardiner, Ulster County; Newburgh, Montgomery, Orange County

The original Central School District embraced the following school districts:

<i>District</i>	<i>Town</i>	<i>County</i>	<i>Date Effective</i>
UF 5	Shawangunk	Ulster	11-1-38
	Montgomery	Orange	
C 6	Shawangunk	Ulster	11-1-38
C 8	Shawangunk	Ulster	11-1-38
	Gardiner	Ulster	
C 9	Shawangunk	Ulster	11-1-38
	Gardiner	Ulster	
C 2	Shawangunk	Ulster	11-1-38
	Newburgh	Orange	
	Plattekill	Ulster	
C 1	Plattekill	Ulster	11-1-38
C 2	Plattekill	Ulster	11-1-38
C 4	Plattekill	Ulster	11-1-38
C 8	Plattekill	Ulster	11-1-38
C 6	Plattekill	Ulster	11-1-38
	Gardiner	Ulster	
	Shawangunk	Ulster	
C 7	Plattekill	Ulster	11-1-38
	Newburgh	Orange	
C 10	Plattekill	Ulster	11-1-38
	Marlborough	Ulster	
C 7	Gardiner	Ulster	11-1-38
C 3	Gardiner	Ulster	11-1-38
	Shawangunk	Ulster	
C 2	Gardiner	Ulster	11-1-38
	Shawangunk	Ulster	
C 7	Gardiner	Ulster	11-1-38
	Shawangunk	Ulster	
C 6	Newburgh	Orange	11-1-38
	Plattekill	Ulster	

School districts have been annexed as follows:

<i>District</i>	<i>Town</i>	<i>County</i>	<i>Date Effective</i>
C 3	Plattekill	Ulster	7-1-47
(Part of)	Marlborough	Ulster	
C 5	Plattekill	Ulster	9-29-56

CENTRAL SCHOOL DISTRICT

WAWARSING SCHOOL DISTRICT No. 2

Address: Ellenville

Supervisory District No. 3

County: Ulster

School Referred to: ELLENVILLE CENTRAL SCHOOL

Date of Meeting: December 15, 1950

Date of Designation: November 24, 1950

Began Operating: School Year 1951-52

Vote: 1,166 For—397 Against—23 Blank or Void

Designation: Central School District No. 2 of the Towns of Wawarsing, Rochester, Ulster County; Mamakating, Fallsburgh, Sullivan County

The original Central School District embraced the following school districts:

<i>District</i>	<i>Town</i>	<i>County</i>	<i>Date Effective</i>
UF 2	Wawarsing	Ulster	12-15-50
UF 29	Wawarsing	Ulster	12-15-50
C 3	Wawarsing	Ulster	12-15-50
C 4	Wawarsing	Ulster	12-15-50
C 7	Wawarsing	Ulster	12-15-50
C 9	Wawarsing	Ulster	12-15-50
C 11	Wawarsing	Ulster	12-15-50
C 13	Wawarsing	Ulster	12-15-50
C 16	Wawarsing	Ulster	12-15-50
C 17	Wawarsing	Ulster	12-15-50
C 18	Wawarsing	Ulster	12-15-50
C 20	Wawarsing	Ulster	12-15-50
C 21	Wawarsing	Ulster	12-15-50
C 23	Wawarsing	Ulster	12-15-50
C 24	Wawarsing	Ulster	12-15-50
C 25	Wawarsing	Ulster	12-15-50
C 27	Wawarsing	Ulster	12-15-50
C 28	Wawarsing	Ulster	12-15-50
C 30	Wawarsing	Ulster	12-15-50
C 5	Wawarsing	Ulster	12-15-50
	Mamakating	Sullivan	
C 8	Wawarsing	Ulster	12-15-50
	Rochester	Ulster	
C 22	Wawarsing	Ulster	12-15-50
	Rochester	Ulster	
C 15	Wawarsing	Ulster	12-15-50
	Fallsburgh	Sullivan	
C 6	Mamakating	Sullivan	12-15-50
C 11	Mamakating	Sullivan	12-15-50
C 15	Mamakating	Sullivan	12-15-50
C 16	Mamakating	Sullivan	12-15-50
C 20	Mamakating	Sullivan	12-15-50



SCHOOL DISTRICTS OF WARREN COUNTY

All boundary lines and school district numbers refer to existing conditions as of July 1, 1957.

*Supervisory
District*

Towns

- | | |
|---|---|
| 1 | Caldwell, Luzerne, Queensbury, Stony Creek, Thurman,
Warrensburg |
| 2 | Bolton, Chester, Hague, Horicon, Johnsburg |

CENTRAL SCHOOL DISTRICT

BOLTON SCHOOL DISTRICT No. 1 *Address:* Bolton Landing
Supervisory District No. 2 *County:* Warren
School Referred to: BOLTON LANDING CENTRAL SCHOOL
Date of Meeting: May 24, 1927
Date of Designation: June 29, 1927
Began Operating: School Year 1927-28
Vote: 80 For—9 Against—0 Blank or Void
Designation: Central School District No. 1 of the Towns of Bolton,
 Hague, Horicon, Warren County

The original Central School District embraced the following school districts:

<i>District</i>	<i>Town</i>	<i>County</i>	<i>Date Effective</i>
UF 1	Bolton	Warren	6-29-27
C 3	Bolton	Warren	6-29-27
C 4	Bolton	Warren	6-29-27
C 5	Bolton	Warren	6-29-27
C 7	Bolton	Warren	6-29-27
	Hague	Warren	
	Horicon	Warren	

The Reorganization Plan provides for the following central school combination:

CS 1	Bolton (Bolton)	Warren
CS 1	Caldwell (Lake George)	Warren
CS 1	Warrensburg (Warrensburg)	Warren

CENTRAL SCHOOL DISTRICT

CALDWELL SCHOOL DISTRICT No. 1 *Address:* Lake George
Supervisory District No. 1 *County:* Warren
School Referred to: LAKE GEORGE CENTRAL SCHOOL
Date of Meeting: June 13, 1950
Date of Designation: May 17, 1950
Began Operating: School Year 1950-51
Vote: 727 For—232 Against—6 Blank or Void
Designation: Central School District No. 1 of the Towns of Caldwell,
 Queensbury, Bolton, Warren County; Fort Ann, Washing-
 ton County

The original Central School District embraced the following school districts:

<i>District</i>	<i>Town</i>	<i>County</i>	<i>Date Effective</i>
UF 1	Caldwell	Warren	6-13-50
C 3	Caldwell	Warren	6-13-50
	Bolton	Warren	
C 6	Queensbury	Warren	6-13-50
C 10	Queensbury	Warren	6-13-50
C 16	Queensbury	Warren	6-13-50
	Caldwell	Warren	
C 17	Queensbury	Warren	6-13-50
C 9	Queensbury	Warren	6-13-50
	Bolton	Warren	
C 5	Queensbury	Warren	6-13-50
	Bolton	Warren	
	Fort Ann	Washington	

The Reorganization Plan provides for the following central school combination:

CS 1	Caldwell (Lake George)	Warren
CS 1	Bolton (Bolton)	Warren
CS 1	Warrensburg (Warrensburg)	Warren

CENTRAL SCHOOL DISTRICT

CHESTER SCHOOL DISTRICT No. 2

Address: Chestertown

Supervisor District No. 2

County: Warren

School Referred to: CHESTERTOWN CENTRAL SCHOOL

Date of Meeting: April 17, 1930

Date of Designation: May 8, 1930

Began Operating: School Year 1930-31

Vote: 140 For—12 Against—0 Blank or Void

Designation: Central School District No. 2 of the Towns of Chester,
Horicon, Warrensburg, Warren County

The original Central School District embraced the following school districts:

<i>District</i>	<i>Town</i>	<i>County</i>	<i>Date Effective</i>
UF 2	Chester	Warren	5-8-30
C 4	Chester	Warren	5-8-30
C 8	Chester	Warren	5-8-30
C 15	Chester	Warren	5-8-30
C 13	Chester	Warren	5-8-30
	Warrensburg	Warren	
C 16	Chester	Warren	5-8-30
	Warrensburg	Warren	
C 3	Chester	Warren	5-8-30
	Horicon	Warren	

School district has been annexed as follows:

C 17	Chester	Warren	7-1-35
	Johnsburg	Warren	
	Thurman	Warren	

The Reorganization Plan provides for the following central school combination:

CS 2	Chester (Chestertown)	Warren
CS 9	Chester (Pottersville)	Warren
CS 1	Horicon (Horicon)	Warren

CENTRAL SCHOOL DISTRICT

CHESTER SCHOOL DISTRICT No. 9

Address: Pottersville

Supervisory District No. 2

County: Warren

School Referred to: POTTERSVILLE CENTRAL SCHOOL

Date of Meeting: July 26, 1927

Date of Designation: September 1, 1927

Began Operating: School Year 1927-28

Vote: 57 For—9 Against—0 Blank or Void

Designation: Central School District No. 9 of the Towns of Chester, Horicon, Warren County; Minerva, Schroon, Essex County

The original Central School District embraced the following school districts:

<i>District</i>	<i>Town</i>	<i>County</i>	<i>Date Effective</i>
UF 9	Chester	Warren	9-1-27
	Horicon	Warren	
C 11	Chester	Warren	9-1-27
C 12	Chester	Warren	9-1-27
	Minerva	Essex	
	Schroon	Essex	
C 5	Horicon	Warren	9-1-27

School districts have been annexed as follows:

C 14	Chester	Warren	7-31-31
C 6	Chester	Warren	11-30-42
C 10	Chester	Warren	11-30-42

The Reorganization Plan provides for the addition of the following school district:

C 17	Johnsburg (Riverside)	Warren
	Chester	Warren

The Reorganization Plan provides for the following central school combination:

CS 9	Chester (Pottersville)	Warren
CS 2	Chester (Chestertown)	Warren
CS 1	Horicon (Horicon)	Warren

PROPOSED ENLARGED CITY SCHOOL DISTRICT

GLENS FALLS, CITY OF

GLENS FALLS, CITY OF

Address: Glens Falls

County: Warren

School Referred to:

Date of Meeting:

Date of Designation:

Began Operating:

Vote:

Designation:

The Reorganization Plan provides for an enlarged city school district to embrace the following school districts:

<i>District</i>	<i>Town</i>	<i>County</i>	<i>Date Effective</i>
	Glens Falls, City of	Warren	
*UF 2	Queensbury (Queensbury)	Warren	
C 18	Queensbury (Abraham Wing)	Warren	

* UF 2 Queensbury includes the following former Queensbury common school districts: Nos. 2, 4, 11, 12, 13, 15, 19, 21, 22. (These 9 districts consolidated with C 20 Queensbury, which district became UF 2 Queensbury.)

CENTRAL SCHOOL DISTRICT

HADLEY SCHOOL DISTRICT No. 1

Address: Lake Luzerne

Supervisory District No. 1

County: Warren

School Referred to: HADLEY-LUZERNE CENTRAL SCHOOL

Date of Meeting: January 26, 1937

Date of Designation: February 9, 1937

Began Operating: School Year 1937-38

Vote: 431 For—88 Against—9 Blank or Void

Designation: Central School District No. 1 of the Towns of Hadley, Day, Edinburg, Saratoga County; Luzerne, Warrensburg, Caldwell, Warren County

The original Central School District embraced the following school districts:

<i>District</i>	<i>Town</i>	<i>County</i>	<i>Date Effective</i>
UF 1	Luzerne	Warren	2-9-37
	Hadley	Saratoga	
C 3	Luzerne	Warren	2-9-37
C 5	Luzerne	Warren	2-9-37
C 8	Luzerne	Warren	2-9-37
C 7	Luzerne	Warren	2-9-37
	Caldwell	Warren	
	Warrensburg	Warren	
C 2	Hadley	Saratoga	2-9-37
	Day	Saratoga	
C 1	Day	Saratoga	2-9-37
	Hadley	Saratoga	
	Edinburg	Saratoga	
C 1	Hadley	Saratoga	2-9-37
C 3	Hadley	Saratoga	2-9-37
C 4	Hadley	Saratoga	2-9-37
C 2	Luzerne	Warren	2-9-37
	Warrensburg	Warren	

School districts have been annexed as follows:

C 4	Luzerne	Warren	7-16-51
C 3	Stony Creek	Warren	11-10-51
	Hadley	Saratoga	

The Reorganization Plan provides for the addition of the following school district:

C 10	Luzerne (Hartman)	Warren
	Queensbury	Warren

CENTRAL SCHOOL DISTRICT

HAGUE SCHOOL DISTRICT No. 1

Address: Hague

Supervisory District No. 2

County: Warren

School Referred to: HAGUE CENTRAL SCHOOL

Date of Meeting: April 3, 1926

Date of Designation: April 15, 1926

Began Operating: School Year 1926-27

Vote: 94 For—19 Against—0 Blank or Void

Designation: Central School District No. 1 of the Towns of Hague,
Warren County; Ticonderoga, Essex County

The original Central School District embraced the following school districts:

<i>District</i>	<i>Town</i>	<i>County</i>	<i>Date Effective</i>
C 1	Hague	Warren	4-15-26
C 2	Hague	Warren	4-15-26
C 3	Hague	Warren	4-15-26
C 4	Hague	Warren	4-15-26
C 5	Hague	Warren	4-15-26
C 6	Hague	Warren	4-15-26
	Ticonderoga	Essex	

The Reorganization Plan provides for the following central school combination:

CS 1	Hague (Hague)	Warren
CS 1	Ticonderoga (Ticonderoga)	Essex
CS 3	Crown Point (Crown Point)	Essex
CS 1	Putnam (Putnam)	Washington

CENTRAL SCHOOL DISTRICT

HORICON SCHOOL DISTRICT No. 1

Address: Brant Lake

Supervisory District No. 2

County: Warren

School Referred to: HORICON CENTRAL SCHOOL

Date of Meeting: December 22, 1926

Date of Designation: January 12, 1927

Began Operating: School Year 1927-28

Vote: 83 For—27 Against—0 Blank or Void

Designation: Central School District No. 1 of the Towns of Horicon, Chester, Hague, Warren County

The original Central School District embraced the following school districts:

<i>District</i>	<i>Town</i>	<i>County</i>	<i>Date Effective</i>
C 1	Horicon	Warren	1-12-27
C 6	Horicon	Warren	1-12-27
C 7	Horicon	Warren	1-12-27
C 8	Horicon	Warren	1-12-27
C 2	Horicon	Warren	1-12-27
	Chester	Warren	
C 4	Horicon	Warren	1-12-27
	Hague	Warren	

School district has been annexed as follows:

C 3	Horicon	Warren	8-1-29
-----	---------	--------	--------

The Reorganization Plan provides for the following central school combination:

CS 1	Horicon (Horicon)	Warren
CS 2	Chester (Chestertown)	Warren
CS 9	Chester (Pottersville)	Warren

CENTRAL SCHOOL DISTRICT

JOHNSBURG SCHOOL DISTRICT No. 1 *Address:* North Creek
Supervisory District No. 2 *County:* Warren
School Referred to: JOHNSBURG CENTRAL SCHOOL
Date of Meeting: May 21, 1946
Date of Designation: April 26, 1946
Began Operating: School Year 1946-47
Vote: 394 For—105 Again—1 Blank or Void
Designation: Central School District No. 1 of the Towns of Johnsbury,
 Chester, Thurman, Warren County

The original Central School District embraced the following school districts:

<i>District</i>	<i>Town</i>	<i>County</i>	<i>Date Effective</i>
UF 1	Johnsbury	Warren	5-21-46
	Chester	Warren	
C 2	Johnsbury	Warren	5-21-46
C 3	Johnsbury	Warren	5-21-46
C 6	Johnsbury	Warren	5-21-46
C 7	Johnsbury	Warren	5-21-46
C 8	Johnsbury	Warren	5-21-46
C 13	Johnsbury	Warren	5-21-46
C 15	Johnsbury	Warren	5-21-46
C 16	Johnsbury	Warren	5-21-46
C 11	Johnsbury	Warren	5-21-46
	Thurman	Warren	

The Reorganization Plan provides for the following central school combination:

CS 1	Johnsbury (Johnsbury)	Warren
CS 1	Minerva (Minerva-Olmstedville)	Essex

CENTRAL SCHOOL DISTRICT

WARRENSBURG SCHOOL DISTRICT No. 1 Address: Warrensburg
Supervisory District No. 1 County: Warren

School Referred to: WARRENSBURG CENTRAL SCHOOL

Date of Meeting: June 16, 1938

Date of Designation: July 12, 1938

Began Operating: School Year 1938-39

Vote: 610 For—289 Against—1 Blank or Void

Designation: Central School District No. 1 of the Towns of Warrensburg, Thurman, Chester, Bolton, Caldwell, Horicon, Stony Creek, Johnsburg, Warren County

The original Central School District embraced the following school districts:

districts.

<i>District</i>	<i>Town</i>	<i>County</i>	<i>Date Effective</i>
UF	1	Warrensburg	Warren 7-12-38
C	4	Warrensburg	Warren 7-12-38
C	6	Warrensburg	Warren 7-12-38
C	7	Warrensburg	Warren 7-12-38
C	8	Warrensburg	Warren 7-12-38
C	2	Warrensburg	Warren 7-12-38
		Chester	Warren
C	3	Warrensburg	Warren 7-12-38
		Bolton	Warren
		Caldwell	Warren
C	5	Warrensburg	Warren 7-12-38
		Bolton	Warren
		Chester	Warren
		Horicon	Warren
C	6	Bolton	Warren 7-12-38
C	5	Caldwell	Warren 7-12-38
		Warrensburg	Warren
C	1	Thurman	Warren 7-12-38
C	3	Thurman	Warren 7-12-38
C	5	Thurman	Warren 7-12-38
C	6	Thurman	Warren 7-12-38
C	2	Thurman	Warren 7-12-38
		Stony Creek	Warren
C	2	Stony Creek	Warren 7-12-38
		Thurman	Warren
C	10	Johnsburg	Warren 7-12-38
		Thurman	Warren

School district has been annexed as follows:

C	1	Stony Creek Warrensburg	Warren Warren	10-31-46
---	---	----------------------------	------------------	----------

The Reorganization Plan provides for the addition of the following school districts:

<i>District</i>	<i>Town</i>	<i>County</i>	<i>Date Effective</i>
C 4	Stony Creek (Center)	Warren	
C 7	Stony Creek (Knowelhurst)	Warren	

The Reorganization Plan provides for the following central school combination:

CS 1	Warrensburg (Warrensburg)	Warren
CS 1	Bolton (Bolton)	Warren
CS 1	Caldwell (Lake George)	Warren

SCHOOL DISTRICTS
OF
WASHINGTON COUNTY

All boundary lines and school district numbers refer to existing conditions as of July 1, 1957.

*Supervisory
District*

Towns

Sole	Argyle, Cambridge, Dresden, Easton, Fort Ann, Fort Edward, Granville, Greenwich, Hampton, Hartford, Hebron, Jackson, Kingsbury, Salem, White Creek, Whitehall (For Town of Putnam, see Essex-1)
------	--

CENTRAL SCHOOL DISTRICT

ARGYLE SCHOOL DISTRICT No. 10

Address: Argyle

Supervisory District Sole

County: Washington

School Referred to: ARGYLE CENTRAL SCHOOL

Date of Meeting: September 10, 1938

Date of Designation: September 13, 1938

Began Operating: School Year 1939-40

Vote: 352 For—57 Against—1 Blank or Void

Designation: Central School District No. 1 of the Towns of Argyle, Hebron, Greenwich, Fort Edward, *Salem, Washington County

The original Central School District embraced the following school districts:

<i>District</i>	<i>Town</i>	<i>County</i>	<i>Date Effective</i>
UF 10	Argyle	Washington	9-13-38
	Hebron	Washington	
	Greenwich	Washington	
	Fort Edward	Washington	
C 14	Argyle	Washington	9-13-38
C 16	Argyle	Washington	9-13-38
C 2	Argyle	Washington	9-13-38
	Greenwich	Washington	
C 3	Argyle	Washington	9-13-38
	Hebron	Washington	
	Salem	Washington	
C 7	Fort Edward	Washington	9-13-38
	Argyle	Washington	

School district has been annexed as follows:

C 6	Fort Edward	Washington	6-30-55
-----	-------------	------------	---------

The Reorganization Plan provides for the following central school combination:

CS 1	Argyle (Argyle)	Washington
CS 1	Hartford (Hartford)	Washington
CS 2	Fort Ann (Fort Ann)	Washington

* Property in the Town of Salem transferred to C 15 Greenwich, Argyle, Hebron—"no part of Town of Salem included in Argyle Central School District"—Boundary Adjustment effective 6-29-39.

CENTRAL SCHOOL DISTRICT

FORT ANN SCHOOL DISTRICT No. 2

Address: Fort Ann

Supervisory District Sole

County: Washington

School Referred to: FORT ANN CENTRAL SCHOOL

Date of Meeting: November 12, 1937

Date of Designation: November 20, 1937

Began Operating: School Year 1938-39

Vote: 548 For—190 Against—1 Blank or Void

Designation: Central School District No. 2 of the Towns of Fort Ann, Hartford, Kingsbury, Washington County

The original Central School District embraced the following school districts:

<i>District</i>	<i>Town</i>	<i>County</i>	<i>Date Effective</i>
UF 11	Fort Ann	Washington	11-20-37
C 2	Fort Ann	Washington	11-20-37
C 4	Fort Ann	Washington	11-20-37
C 6	Fort Ann	Washington	11-20-37
C 8	Fort Ann	Washington	11-20-37
C 10	Fort Ann	Washington	11-20-37
C 12	Fort Ann	Washington	11-20-37
C 13	Fort Ann	Washington	11-20-37
C 14	Fort Ann	Washington	11-20-37
C 15	Fort Ann	Washington	11-20-37
C 16	Fort Ann	Washington	11-20-37
C 2	Hartford	Washington	11-20-37
C 11	Kingsbury	Washington	11-20-37
	Fort Ann	Washington	
	Hartford	Washington	

School districts have been annexed as follows:

C 17	Fort Ann	Washington	7-21-41
C 3	Fort Ann	Washington	11-21-41
	Granville	Washington	

The Reorganization Plan provides for the following central school combination:

CS 2	Fort Ann (Fort Ann)	Washington
CS 1	Argyle (Argyle)	Washington
CS 1	Hartford (Hartford)	Washington

CENTRAL SCHOOL DISTRICT

GRANVILLE SCHOOL DISTRICT No. 1 Address: Granville
Supervisory District Sole County: Washington
 School Referred to: GRANVILLE CENTRAL SCHOOL
 Date of Meeting: May 17, 1957
 Date of Designation: March 26, 1957
 Began Operating: School Year 1957-58
 Vote: 739 For—301 Against—3 Blank or Void
 Designation: Central School District No. 1 of the Towns of Granville,
 Hebron, Hampton, Whitehall, Washington County

The original Central School District embraced the following school districts:

<i>District</i>	<i>Town</i>	<i>County</i>	<i>Date Effective</i>
UF 7	Granville	Washington	5-17-57
UF 8	Granville	Washington	5-17-57
C 1	Granville	Washington	5-17-57
C 2	Granville	Washington	5-17-57
C 3	Granville	Washington	5-17-57
C 6	Granville	Washington	5-17-57
C 9	Granville	Washington	5-17-57
C 10	Granville	Washington	5-17-57
C 11	Granville	Washington	5-17-57
C 12	Granville	Washington	5-17-57
C 14	Granville	Washington	5-17-57
C 15	Granville	Washington	5-17-57
C 4	Granville	Washington	5-17-57
	Hebron	Washington	
C 5	Granville	Washington	5-17-57
	Hebron	Washington	
C 16	Granville	Washington	5-17-57
	Hampton	Washington	
C 13	Granville	Washington	5-17-57
	Whitehall	Washington	
C *1	Hebron	Washington	5-17-57
C **3	Hebron	Washington	5-17-57
C 4	Hebron	Washington	5-17-57
C 5	Hebron	Washington	5-17-57
C 2	Hampton	Washington	5-17-57
C 3	Hampton	Washington	5-17-57
C 1	Hampton	Washington	5-17-57
	Granville	Washington	

* C 6 Hebron was renumbered C 1 Hebron—from 1947-48 Apportionment Book in Bureau of Financial Aid Planning.

** C 7 Hebron was renumbered C 3 Hebron—from 1941-42 Apportionment Book in Bureau of Financial Aid Planning.

CENTRAL SCHOOL DISTRICT

GREENWICH SCHOOL DISTRICT No. 1 *Address:* Greenwich
Supervisory District Sole *County:* Washington
School Referred to: GREENWICH CENTRAL SCHOOL
Date of Meeting: June 24, 1944
Date of Designation: May 31, 1944
Began Operating: School Year 1944-45
Vote: 337 For—84 Against—0 Blank or Void
Designation: Central School District No. 1 of the Towns of Greenwich,
 Easton, Cambridge, Jackson, Argyle, Hebron, Salem, Fort
 Edward, Washington County

The original Central School District embraced the following school districts:

<i>District</i>	<i>Town</i>	<i>County</i>	<i>Date Effective</i>
UF 3	Greenwich	Washington	6-24-44
	Easton	Washington	
C 1	Greenwich	Washington	6-24-44
C 7	Greenwich	Washington	6-24-44
C 8	Greenwich	Washington	6-24-44
C 9	Greenwich	Washington	6-24-44
C 11	Greenwich	Washington	6-24-44
C 14	Greenwich	Washington	6-24-44
C 2	Greenwich	Washington	6-24-44
	Easton	Washington	
C 4	Greenwich	Washington	6-24-44
	Fort Edward	Washington	
C 5	Greenwich	Washington	6-24-44
	Argyle	Washington	
C 6	Greenwich	Washington	6-24-44
	Argyle	Washington	
C 15	Greenwich	Washington	6-24-44
	Argyle	Washington	
	Hebron	Washington	
	Salem	Washington	
C 2	Easton	Washington	6-24-44
C 4	Easton	Washington	6-24-44
C 5	Easton	Washington	6-24-44
C 7	Easton	Washington	6-24-44
C 8	Easton	Washington	6-24-44
C 9	Easton	Washington	6-24-44
C 11	Easton	Washington	6-24-44
C 12	Easton	Washington	6-24-44
C 14	Easton	Washington	6-24-44
C 15	Easton	Washington	6-24-44
C 16	Easton	Washington	6-24-44
C 17	Easton	Washington	6-24-44

<i>District</i>	<i>Town</i>	<i>County</i>	<i>Date Effective</i>
C 10	Easton	Washington	6-24-44
	Cambridge	Washington	
C 1	Jackson	Washington	6-24-44
	Easton	Washington	
C 3	Jackson	Washington	6-24-44
	Greenwich	Washington	
C 10	Cambridge	Washington	6-24-44
	Easton	Washington	
C 11	Cambridge	Washington	6-24-44
	Easton	Washington	
	Jackson	Washington	

CENTRAL SCHOOL DISTRICT

HARTFORD SCHOOL DISTRICT No. 1

Address: Hartford

Supervisory District Sole

County: Washington

School Referred to: HARTFORD CENTRAL SCHOOL

Date of Meeting: April 26, 1930

Date of Designation: May 10, 1930

Began Operating: School Year 1930-31

Vote: 205 For—100 Against—0 Blank or Void

Designation: Central School District No. 1 of the Towns of Hartford, Argyle, Granville, Hebron, Fort Ann, Washington County

The original Central School District embraced the following school districts:

<i>District</i>	<i>Town</i>	<i>County</i>	<i>Date Effective</i>
UF 6	Hartford	Washington	5-10-30
	Granville	Washington	
C 1	Hartford	Washington	5-10-30
C 3	Hartford	Washington	5-10-30
C 7	Hartford	Washington	5-10-30
C 9	Hartford	Washington	5-10-30
C 5	Granville	Washington	5-10-30
C 2	Hartford	Washington	5-10-30
	Argyle	Washington	
C 4	Hartford	Washington	5-10-30
	Granville	Washington	
	Hebron	Washington	
C 5	Hartford	Washington	5-10-30
	Hebron	Washington	
C 10	Hartford	Washington	5-10-30
	Fort Ann	Washington	
C 11	Hartford	Washington	5-10-30
	Hebron	Washington	
C 1	Fort Ann	Washington	5-10-30
	Hartford	Washington	
	Granville	Washington	

School districts have been annexed as follows:

C 3	Kingsbury	Washington	9-2-39
	Hartford	Washington	
	Argyle	Washington	
C 5	Hebron	Washington	10-1-40
C 4	Hebron	Washington	9-1-41
C 3	Hebron	Washington	9-8-42

The Reorganization Plan provides for the following central school combination:

<i>District</i>	<i>Town</i>	<i>County</i>	<i>Date Effective</i>
CS 1	Hartford (Hartford)	Washington	
CS 1	Argyle (Argyle)	Washington	
CS 2	Fort Ann (Fort Ann)	Washington	

INDEPENDENT CENTRAL SCHOOL DISTRICT

HUDSON FALLS, VILLAGE OF

KINGSBURY SCHOOL DISTRICT No. 1 *Address:* Hudson Falls

Independent Village Superintendency *County:* Washington

School Referred to: HUDSON FALLS CENTRAL SCHOOL

Date of Meeting: November 14, 1952

Date of Designation: October 14, 1952

Began Operating: School Year 1953-54

Vote: 1,365 For—263 Against—0 Blank or Void

Designation: Central School District No. 1 of the Towns of Kingsbury,
Fort Edward, Fort Ann, Argyle, Washington County;
Moreau, Saratoga County; Queensbury, Warren County

The original Central School District embraced the following school districts:

<i>District</i>	<i>Town</i>	<i>County</i>	<i>Date Effective</i>
IUF 1	Kingsbury (Hudson Falls Village)	Washington	11-14-52
C 2	Fort Edward	Washington	11-14-52
C 4	Fort Edward	Washington	11-14-52
C 5	Fort Edward	Washington	11-14-52
C 8	Fort Edward	Washington	11-14-52
	Argyle	Washington	
C 2	Kingsbury	Washington	11-14-52
C 3	Kingsbury	Washington	11-14-52
C 4	Kingsbury	Washington	11-14-52
C 5	Kingsbury	Washington	11-14-52
C 6	Kingsbury	Washington	11-14-52
C 10	Kingsbury	Washington	11-14-52
C 13	Kingsbury	Washington	11-14-52
C 7	Kingsbury	Washington	11-14-52
	Queensbury	Warren	
C 8	Kingsbury	Washington	11-14-52
	Fort Ann	Washington	
C 9	Kingsbury	Washington	11-14-52
	Fort Ann	Washington	
C 11	Kingsbury	Washington	11-14-52
	Queensbury	Warren	
	Fort Ann	Washington	
C *9	Moreau	Saratoga	11-14-52

School districts have been annexed as follows:

C 12	Kingsbury	Washington	9-4-56
	Hartford	Washington	
UF 9	Fort Edward	Washington	9-29-56

* Boundary Alteration—Part of Town of Moreau, Saratoga County, transferred from CS 1 Kingsbury to CS 1 Moreau, Saratoga County, effective July 1, 1953.

The Reorganization Plan provides for the addition of the following school district:

<i>District</i>	<i>Town</i>	<i>County</i>	<i>Date Effective</i>
UF 1	Fort Edward (Fort Edward)	Washington	

CENTRAL SCHOOL DISTRICT

PUTNAM SCHOOL DISTRICT No. 1

Address: Putnam

Supervisory District Essex No. 1

County: Washington

School Referred to: PUTNAM CENTRAL SCHOOL

Date of Meeting: October 15, 1928

Date of Designation: October 27, 1928

Began Operating: School Year 1929-30

Vote: 64 For—36 Against—0 Blank or Void

Designation: Central School District No. 1 of the Towns of Putnam,
Washington County; Ticonderoga, Essex County

The original Central School District embraced the following school district:

<i>District</i>	<i>Town</i>	<i>County</i>	<i>Date Effective</i>
*CS 1	Putnam	Washington	10-27-28
	Ticonderoga	Essex	

School district has been annexed as follows:

C 4	Dresden	Washington	9-5-33
-----	---------	------------	--------

The Reorganization Plan provides for the following central school combination:

CS 1	Putnam (Putnam)	Washington
CS 1	Ticonderoga (Ticonderoga)	Essex
CS 3	Crown Point (Crown Point)	Essex
CS 1	Hague (Hague)	Warren

* Common School Districts Nos. 3, 4, 5, and 6, town of Putnam, and Common School District No. 2, towns of Putnam and Ticonderoga, consolidated with Common School District No. 1, town of Putnam, November 1, 1924.

CENTRAL SCHOOL DISTRICT

SALEM SCHOOL DISTRICT No. 1

Address: Salem

Supervisory District Sole

County: Washington

School Referred to: SALEM CENTRAL SCHOOL

Date of Meeting: November 3, 1937

Date of Designation: November 8, 1937

Began Operating: School Year 1938-39

Vote: 778 For—255 Against—2 Blank or Void

Designation: Central School District No. 1 of the Towns of Salem,
Hebron, Jackson, Washington County

The original Central School District embraced the following school districts:

<i>District</i>	<i>Town</i>	<i>County</i>	<i>Date Effective</i>
UF 12	Salem	Washington	11-8-37
C 1	Salem	Washington	11-8-37
C 3	Salem	Washington	11-8-37
C 4	Salem	Washington	11-8-37
C 8	Salem	Washington	11-8-37
C 9	Salem	Washington	11-8-37
C 10	Salem	Washington	11-8-37
C 13	Salem	Washington	11-8-37
C 14	Salem	Washington	11-8-37
C 15	Salem	Washington	11-8-37
C 2	Salem	Washington	11-8-37
	Hebron	Washington	
C 5	Salem	Washington	11-8-37
	Hebron	Washington	
C 11	Salem	Washington	11-8-37
	Jackson	Washington	
C 2	Hebron	Washington	11-8-37
C 10	Hebron	Washington	11-8-37
C 11	Hebron	Washington	11-8-37
C 1	Hebron	Washington	11-8-37
	Salem	Washington	
C 4	Jackson	Washington	11-8-37
C 5	Jackson	Washington	11-8-37

School districts have been annexed as follows:

C 12	Greenwich	Washington	11-15-44
	Salem	Washington	
	Jackson	Washington	
C 1	Hebron	Washington	2-28-47
C 2	Hebron	Washington	8-27-56

CENTRAL SCHOOL DISTRICT

WHITE CREEK SCHOOL DISTRICT No. 10 *Address:* Cambridge
Supervisory District Sole *County:* Washington

School Referred to: CAMBRIDGE CENTRAL SCHOOL

Date of Meeting: February 22, 1944

Date of Designation: March 14, 1944

Began Operating: School Year 1944-45

Vote: 393 For—123 Against—0 Blank or Void

Designation: Central School District No. 10 of the Towns of White
 Creek, Jackson, Cambridge, Salem, Easton, Washington
 County

The original Central School District embraced the following school
 districts:

<i>District</i>	<i>Town</i>	<i>County</i>	<i>Date Effective</i>
UF 10	White Creek	Washington	2-22-44
	Jackson	Washington	
	Cambridge	Washington	
C 5	White Creek	Washington	2-22-44
C 7	White Creek	Washington	2-22-44
C 8	White Creek	Washington	2-22-44
C 11	White Creek	Washington	2-22-44
C 4	White Creek	Washington	2-22-44
	Cambridge	Washington	
C 9	White Creek	Washington	2-22-44
	Jackson	Washington	
C 1	Cambridge	Washington	2-22-44
C 4	Cambridge	Washington	2-22-44
C 5	Cambridge	Washington	2-22-44
C 9	Cambridge	Washington	2-22-44
C 14	Cambridge	Washington	2-22-44
C 2	Cambridge	Washington	2-22-44
	Jackson	Washington	
C 3	Cambridge	Washington	2-22-44
	Jackson	Washington	
C 7	Cambridge	Washington	2-22-44
	Easton	Washington	
C 8	Cambridge	Washington	2-22-44
	Easton	Washington	
C 2	Jackson	Washington	2-22-44
C 6	Jackson	Washington	2-22-44
C 9	Jackson	Washington	2-22-44
C 7	Jackson	Washington	2-22-44
	White Creek	Washington	
C 8	Jackson	Washington	2-22-44
	Salem	Washington	
C 7	Salem	Washington	2-22-44

<i>District</i>	<i>Town</i>	<i>County</i>	<i>Date Effective</i>
C 6	Salem Jackson	Washington Washington	2-22-44

School districts have been annexed as follows:

C 13	Cambridge Schaghticoke	Washington Rensselaer	11-15-44
C 3	White Creek Hoosick	Washington Rensselaer	7-21-56
C 12	Hoosick White Creek Cambridge	Rensselaer Washington Washington	7-21-56

PROPOSED CENTRAL SCHOOL DISTRICT

WHITEHALL SCHOOL DISTRICT No.

Supervisory District Sole

School Referred to:

Date of Meeting:

Date of Designation:

Began Operating:

Vote:


Designation:

Address: Whitehall

County: Washington

The Reorganization Plan provides for a central school district to embrace the following school districts:

District	Town	County	Date Effective
IUF 11	Whitehall (Whitehall Village)	Washington	
C 2	Whitehall (Hatch Hill)	Washington	
C 5	Whitehall (Carlton)	Washington	
C 7	Whitehall (Sciota)	Washington	
C 8	Whitehall (Horton)	Washington	
C 9	Whitehall (Grays Corner)	Washington	
C 12	Whitehall (Whitehall 12)	Washington	
C 13	Whitehall (Whitehall 13)	Washington	
C 1	Whitehall (Browns Pond)	Washington	
	Hampton	Washington	
C 3	Whitehall (Brick Church)	Washington	
	Hampton	Washington	
C 4	Whitehall (Rathbunville)	Washington	
	Fort Ann	Washington	
	Granville	Washington	
C 6	Whitehall (Harlow)	Washington	
	Hampton	Washington	
C 4	Hampton (Low Hampton)	Washington	
C 1	Dresden (Dresden Station)	Washington	
C 2	Dresden (North Road)	Washington	
C 5	Dresden (Huletts Landing)	Washington	
C 6	Dresden (Pike Brook)	Washington	
C 7	Dresden (South Bay)	Washington	
C 8	Dresden (Clemons Center)	Washington	



SCHOOL DISTRICTS OF WAYNE COUNTY

All boundary lines and school district numbers refer to existing conditions as of July 1, 1957.

*Supervisory
District*

Towns

- | | |
|---|--|
| 1 | Arcadia, Galen, Lyons, Macedon, Palmyra |
| 2 | Butler, Huron, Rose, Savannah, Wolcott |
| 3 | Marion, Ontario, Sodus, Walworth, Williamson |

CENTRAL SCHOOL DISTRICT

GALEN SCHOOL DISTRICT No. 2

Address: Clyde

Supervisory District No. 1

County: Wayne

School Referred to: CLYDE CENTRAL SCHOOL

Date of Meeting: September 12, 1938

Date of Designation: September 15, 1938

Began Operating: School Year 1939-40

Vote: 666 For—190 Against—5 Blank or Void

Designation: Central School District No. 2 of the Towns of Galen, Savannah, Rose, Butler, Lyons, Wayne County; Tyre, Junius, Seneca County

The original Central School District embraced the following school districts:

<i>District</i>	<i>Town</i>	<i>County</i>	<i>Date Effective</i>
UF 16	Galen	Wayne	9-15-38
C 3	Galen	Wayne	9-15-38
C 4	Galen	Wayne	9-15-38
C 5	Galen	Wayne	9-15-38
C 6	Galen	Wayne	9-15-38
C 11	Galen	Wayne	9-15-38
C 13	Galen	Wayne	9-15-38
C 14	Galen	Wayne	9-15-38
C 17	Galen	Wayne	9-15-38
C 19	Galen	Wayne	9-15-38
C 2	Galen	Wayne	9-15-38
	Tyre	Seneca	
C 7	Galen	Wayne	9-15-38
	Rose	Wayne	
C 9	Galen	Wayne	9-15-38
	Rose	Wayne	
C 10	Galen	Wayne	9-15-38
	Junius	Seneca	
C 12	Galen	Wayne	9-15-38
	Junius	Seneca	
C 15	Galen	Wayne	9-15-38
	Lyons	Wayne	
C 1	Savannah	Wayne	9-15-38
	Butler	Wayne	
	Galen	Wayne	
	Rose	Wayne	

The Reorganization Plan provides for the addition of the following school districts:

UF 10	Savannah (Savannah)	Wayne
UF 6	Savannah (Cook)	Wayne
	Galen	Wayne

<i>District</i>	<i>Town</i>	<i>County</i>	<i>Date Effective</i>
C 2	Savannah (Carnecross)	Wayne	
C 4	Savannah (Carusoe)	Wayne	
C 5	Savannah (Bixby)	Wayne	
C 7	Savannah (Evans)	Wayne	
	Tyre	Seneca	
C 11	Savannah (Whipple)	Wayne	
C 12	Savannah (Baggerly)	Wayne	

CENTRAL SCHOOL DISTRICT

LYONS SCHOOL DISTRICT No. 1

Address: Lyons

Supervisory District No. 1

County: Wayne

School Referred to: LYONS CENTRAL SCHOOL

Date of Meeting: December 19, 1941

Date of Designation: January 7, 1942

Began Operating: School Year 1942-43

Vote: 594 For—231 Against—6 Blank or Void

Redesignation: Central School District No. 1 of the Towns of Lyons,
(10-19-44) Galen, Arcadia, Sodus, Rose, Wayne County; Phelps,
Ontario County; Junius, Seneca County

The original Central School District embraced the following school districts:

<i>District</i>	<i>Town</i>	<i>County</i>	<i>Date Effective</i>
UF 6	Lyons	Wayne	1-7-42
C 1	Lyons	Wayne	1-7-42
C 5	Lyons	Wayne	1-7-42
C 7	Lyons	Wayne	1-7-42
C 9	Lyons	Wayne	1-7-42
C 10	Lyons	Wayne	1-7-42
C 2	Lyons	Wayne	1-7-42
	Galen	Wayne	
C 12	Lyons	Wayne	1-7-42
	Galen	Wayne	
C 13	Lyons	Wayne	1-7-42
	Galen	Wayne	
C 4	Lyons	Wayne	1-7-42
	Arcadia	Wayne	
C 8	Lyons	Wayne	1-7-42
	Arcadia	Wayne	
C 11	Lyons	Wayne	1-7-42
	Arcadia	Wayne	
C 14	Lyons	Wayne	1-7-42
	Arcadia	Wayne	
C 3	Lyons	Wayne	1-7-42
	Phelps	Ontario	
C 8	Galen	Wayne	1-7-42
C 18	Galen	Wayne	1-7-42
	Lyons	Wayne	
C 9	Phelps	Ontario	1-7-42
	Junius	Seneca	

CENTRAL SCHOOL DISTRICT

MARION SCHOOL DISTRICT No. 1

Supervisory District No. 3

School Referred to: MARION CENTRAL SCHOOL

Date of Meeting: June 17, 1932

Date of Designation: July 6, 1932

Began Operating: School Year 1932-33

Vote: 177 For—52 Against—0 Blank or Void

Designation: Central School District No. 1 of the Towns of Marion,
Palmyra, Williamson, Sodus, Walworth, Ontario, Wayne
County

Address: Marion

County: Wayne

The original Central School District embraced the following school districts:

<i>District</i>	<i>Town</i>	<i>County</i>	<i>Date Effective</i>
UF 1	Marion	Wayne	7-6-32
	Palmyra	Wayne	
	Williamson	Wayne	
	Sodus	Wayne	
C 11	Marion	Wayne	7-6-32
C 5	Marion	Wayne	7-6-32
	Williamson	Wayne	
C 12	Marion	Wayne	7-6-32
	Williamson	Wayne	
C 13	Marion	Wayne	7-6-32
	Walworth	Wayne	
	Ontario	Wayne	
	Williamson	Wayne	

School districts have been annexed as follows:

C 20	Sodus	Wayne	7-5-44
	Marion	Wayne	
	Arcadia	Wayne	
C 15	Arcadia	Wayne	10-15-45
C 9	Walworth	Wayne	9-25-48
	Marion	Wayne	

The Reorganization Plan provides for the following central school combination:

CS 1	Marion (Marion)	Wayne
CS 2	Williamson (Williamson)	Wayne

INDEPENDENT CENTRAL SCHOOL DISTRICT

NEWARK, VILLAGE OF

ARCADIA SCHOOL DISTRICT No. 1

Address: Newark

Independent Village Superintendency

County: Wayne

School Referred to: NEWARK CENTRAL SCHOOL

Date of Meeting: June 13, 1955

Date of Designation: May 18, 1955

Began Operating: School Year 1955-56

Vote: 1,127 For—308 Against—14 Blank or Void

Designation: Central School District No. 1 of the Towns of Arcadia, Palmyra, Marion, Lyons, Sodus, Wayne County; Manchester, Phelps, Ontario County

The original Central School District embraced the following school districts:

<i>District</i>	<i>Town</i>	<i>County</i>	<i>Date Effective</i>
IUF 8	Arcadia (Newark Village)	Wayne	6-13-55
UF 2	Palmyra	Wayne	6-13-55
	Arcadia	Wayne	
	Marion	Wayne	
C 1	Arcadia	Wayne	6-13-55
C 3	Arcadia	Wayne	6-13-55
C 4	Arcadia	Wayne	6-13-55
C 6	Arcadia	Wayne	6-13-55
C 13	Arcadia	Wayne	6-13-55
C 14	Arcadia	Wayne	6-13-55
C 17	Arcadia	Wayne	6-13-55
C 18	Arcadia	Wayne	6-13-55
C 19	Arcadia	Wayne	6-13-55
C 2	Arcadia	Wayne	6-13-55
	Lyons	Wayne	
C 16	Arcadia	Wayne	6-13-55
	Sodus	Wayne	
C 5	Arcadia	Wayne	6-13-55
	Phelps	Ontario	
C 7	Arcadia	Wayne	6-13-55
	Phelps	Ontario	
C 10	Arcadia	Wayne	6-13-55
	Phelps	Ontario	
C 11	Arcadia	Wayne	6-13-55
	Palmyra	Wayne	
C 9	Arcadia	Wayne	6-13-55
	Palmyra	Wayne	
	Manchester	Ontario	

<i>District</i>	<i>Town</i>	<i>County</i>	<i>Date Effective</i>
C 20	Arcadia	Wayne	6-13-55
	Lyons	Wayne	
	Sodus	Wayne	
C 13	Manchester	Ontario	6-13-55
	Palmyra	Wayne	

CENTRAL SCHOOL DISTRICT

ONTARIO SCHOOL DISTRICT No. 1 *Address:* Ontario Center
Supervisory District No. 3 *County:* Wayne
School Referred to: WAYNE CENTRAL SCHOOL
Date of Meeting: April 29, 1949
Date of Designation: June 3, 1948
Began Operating: School Year 1949-50
Vote: 816 For—809 Against—2 Blank or Void
Designation: Central School District No. 1 of the Towns of Ontario,
 Walworth, Macedon, Marion, Williamson, Wayne County;
 Webster, Penfield, Monroe County

The original Central School District embraced the following school districts:

<i>District</i>	<i>Town</i>	<i>County</i>	<i>Date Effective</i>
UF 6	Ontario	Wayne	4-29-49
UF 1	Walworth	Wayne	4-29-49
	Marion	Wayne	
	Macedon	Wayne	
C 1	Ontario	Wayne	4-29-49
C 2	Ontario	Wayne	4-29-49
C 3	Ontario	Wayne	4-29-49
C 4	Ontario	Wayne	4-29-49
C 8	Ontario	Wayne	4-29-49
C 9	Ontario	Wayne	4-29-49
C 11	Ontario	Wayne	4-29-49
C 13	Ontario	Wayne	4-29-49
C 5	Ontario	Wayne	4-29-49
	Williamson	Wayne	
C 12	Ontario	Wayne	4-29-49
	Williamson	Wayne	
C 7	Ontario	Wayne	4-29-49
	Walworth	Wayne	
C 10	Ontario	Wayne	4-29-49
	Webster	Monroe	
C 3	Walworth	Wayne	4-29-49
C 6	Walworth	Wayne	4-29-49
C 8	Walworth	Wayne	4-29-49
C 10	Walworth	Wayne	4-29-49
C 4	Walworth	Wayne	4-29-49
	Penfield	Monroe	
C 11	Walworth	Wayne	4-29-49
	Ontario	Wayne	

CENTRAL SCHOOL DISTRICT

PALMYRA SCHOOL DISTRICT No. 1

Address: Palmyra

Supervisory District No. 1

County: Wayne

School Referred to: PALMYRA-MACEDON CENTRAL SCHOOL

Date of Meeting: June 15, 1950

Date of Designation: May 25, 1950

Began Operating: School Year 1950-51

Vote: 953 For—361 Against—8 Blank or Void

Designation: Central School District No. 1 of the Towns of Palmyra, Macedon, Walworth, Wayne County; Manchester, Farmington, Ontario County

The original Central School District embraced the following school districts:

<i>District</i>	<i>Town</i>	<i>County</i>	<i>Date Effective</i>
UF 1	Palmyra	Wayne	6-15-50
UF 13	Macedon	Wayne	6-15-50
C 5	Palmyra	Wayne	6-15-50
C 3	Palmyra	Wayne	6-15-50
	Manchester	Ontario	
C 4	Palmyra	Wayne	6-15-50
	Macedon	Wayne	
	Walworth	Wayne	
C 1	Macedon	Wayne	6-15-50
C 2	Macedon	Wayne	6-15-50
C 4	Macedon	Wayne	6-15-50
C 5	Macedon	Wayne	6-15-50
C 3	Macedon	Wayne	6-15-50
	Walworth	Wayne	
C 9	Macedon	Wayne	6-15-50
	Walworth	Wayne	
C 6	Macedon	Wayne	6-15-50
	Palmyra	Wayne	
C 7	Macedon	Wayne	6-15-50
	Farmington	Ontario	
C 10	Manchester	Ontario	6-15-50
	Palmyra	Wayne	
C 11	Farmington	Ontario	6-15-50
	Macedon	Wayne	

School district has been annexed as follows:

C 11	Perinton	Monroe	10-23-51
(Part of)	Macedon	Wayne	
	Victor	Ontario	
	Farmington	Ontario	

CENTRAL SCHOOL DISTRICT

ROSE SCHOOL DISTRICT No. 2

Address: North Rose

Supervisory District No. 2

County: Wayne

School Referred to: NORTH ROSE CENTRAL SCHOOL

Date of Meeting: December 15, 1925

Date of Designation: January 8, 1926

Began Operating: School Year 1926-27

Vote: 142 For—94 Against—0 Blank or Void

Redesignation: Central School District No. 2 of the Towns of Rose,
(8-13-53) Huron, Butler, Sodus, Lyons, Wayne County

The original Central School District embraced the following school districts:

<i>District</i>	<i>Town</i>	<i>County</i>	<i>Date Effective</i>
UF 2	Rose	Wayne	1-8-26
C 1	Rose	Wayne	1-8-26
C 3	Rose	Wayne	1-8-26
C 9	Rose	Wayne	1-8-26
C 10	Rose	Wayne	1-8-26
C 7	Rose	Wayne	1-8-26
	Butler	Wayne	
C 1	Huron	Wayne	1-8-26
C 5	Huron	Wayne	1-8-26

School districts have been annexed as follows:

C 4	Rose	Wayne	10-1-45
C 11	Rose	Wayne	7-18-46
C 4	Huron	Wayne	10-31-46
	Sodus	Wayne	
C 16	Sodus	Wayne	8-23-47
	Rose	Wayne	
	Huron	Wayne	
C 8	Rose	Wayne	8-18-52
C 12	Rose	Wayne	9-6-52
	Lyons	Wayne	
C 2	Huron	Wayne	8-13-53
	Rose	Wayne	
C 5	Rose	Wayne	8-13-53
	Butler	Wayne	

The Reorganization Plan provides for the following central school combination:

CS 2	Rose (North Rose)	Wayne
CS 1	Wolcott (Leavenworth)	Wayne

CENTRAL SCHOOL DISTRICT

SODUS SCHOOL DISTRICT No. 1

Address: Sodus

Supervisory District No. 3

County: Wayne

School Referred to: SODUS CENTRAL SCHOOL

Date of Meeting: June 14, 1944

Date of Designation: May 15, 1944

Began Operating: School Year 1944-45

Vote: 540 For—62 Against—1 Blank or Void

Designation: Central School District No. 1 of the Towns of Sodus,
Lyons, Arcadia, Wayne County

The original Central School District embraced the following school districts:

<i>District</i>	<i>Town</i>	<i>County</i>	<i>Date Effective</i>
UF 4	Sodus	Wayne	6-14-44
C 1	Sodus	Wayne	6-14-44
C 2	Sodus	Wayne	6-14-44
C 3	Sodus	Wayne	6-14-44
C 5	Sodus	Wayne	6-14-44
C 6	Sodus	Wayne	6-14-44
C 7	Sodus	Wayne	6-14-44
C 8	Sodus	Wayne	6-14-44
C 9	Sodus	Wayne	6-14-44
C 11	Sodus	Wayne	6-14-44
C 12*	Sodus	Wayne	6-14-44
C 13	Sodus	Wayne	6-14-44
C 14	Sodus	Wayne	6-14-44
C 18	Sodus	Wayne	6-14-44
C 19	Sodus	Wayne	6-14-44
C 21	Sodus	Wayne	6-14-44
C 10	Sodus	Wayne	6-14-44
	Lyons	Wayne	
C 17	Sodus	Wayne	6-14-44
	Lyons	Wayne	
C 15	Sodus	Wayne	6-14-44
	Arcadia	Wayne	

* Was original C 22 Sodus which was renumbered C 12 Sodus.

CENTRAL SCHOOL DISTRICT

WILLIAMSON SCHOOL DISTRICT No. 2 Address: Williamson
Supervisory District No. 3 County: Wayne
School Referred to: WILLIAMSON CENTRAL SCHOOL
Date of Meeting: April 25, 1930
Date of Designation: May 10, 1930
Began Operating: School Year 1930-31
Vote: 408 For—170 Against—0 Blank or Void
Designation: Central School District No. 2 of the Towns of Williamson,
Marion, Wayne County

The original Central School District embraced the following school districts:

<i>District</i>	<i>Town</i>	<i>County</i>	<i>Date Effective</i>
UF 2	Williamson	Wayne	5-10-30
C 5	Williamson	Wayne	5-10-30
C 6	Williamson	Wayne	5-10-30
C 10	Williamson	Wayne	5-10-30
C 11	Williamson	Wayne	5-10-30
C 12	Williamson	Wayne	5-10-30
C 13	Williamson	Wayne	5-10-30
C 3	Williamson	Wayne	5-10-30
	Marion	Wayne	
C 8	Williamson	Wayne	5-10-30
	Marion	Wayne	
C 12*	Sodus	Wayne	5-10-30
	Williamson	Wayne	

School districts have been annexed as follows:

C	1	Williamson Ontario	Wayne Wayne	8-25-43
C	4	Williamson Sodus	Wayne Wayne	8-1-47
C	3	Williamson Sodus	Wayne Wayne	7-20-48

The Reorganization Plan provides for the following central school combination:

CS	2	Williamson (Williamson)	Wayne
CS	1	Marion (Marion)	Wayne

* Part annexed to Districts No. 5 and 18 Sodus in Sodus Central School, Wayne County, 7-1-39.

CENTRAL SCHOOL DISTRICT

WOLCOTT SCHOOL DISTRICT No. 1

Address: Wolcott

Supervisory District No. 2

County: Wayne

School Referred to: WOLCOTT CENTRAL SCHOOL

Date of Meeting: June 19, 1931

Date of Designation: June 30, 1931

Began Operating: School Year 1931-32

Vote: 362 For—55 Against—0 Blank or Void

Designation: Central School District No. 1 of the Towns of Wolcott,
Butler, Huron, Rose, Wayne County

The original Central School District embraced the following school districts:

<i>District</i>	<i>Town</i>	<i>County</i>	<i>Date Effective</i>
UF 1	Wolcott	Wayne	6-30-31
	Butler	Wayne	
	Huron	Wayne	
	Rose	Wayne	
C 1	Butler	Wayne	6-30-31
C 3	Butler	Wayne	6-30-31
C 5	Butler	Wayne	6-30-31
C 9	Butler	Wayne	6-30-31
C 10	Butler	Wayne	6-30-31
C 3	Huron	Wayne	6-30-31
C 6	Huron	Wayne	6-30-31
C 8	Huron	Wayne	6-30-31
C 9	Huron	Wayne	6-30-31
C 10	Huron	Wayne	6-30-31
C 11	Huron	Wayne	6-30-31
C 7	Huron	Wayne	6-30-31
	Wolcott	Wayne	
C 12	Wolcott	Wayne	6-30-31
C 13	Wolcott	Wayne	6-30-31
C 9	Wolcott	Wayne	6-30-31
	Butler	Wayne	
C 10	Wolcott	Wayne	6-30-31
	Huron	Wayne	
C 6	Rose	Wayne	6-30-31
	Butler	Wayne	

School districts have been annexed as follows:

C 4	Wolcott	Wayne	10-22-41
C 12	Butler	Wayne	4-27-44
	Savannah	Wayne	
C 8	Savannah	Wayne	11-20-45
	Butler	Wayne	
C 3	Savannah	Wayne	10-5-57
	Butler	Wayne	

The Reorganization Plan provides for the following central school combination:

<i>District</i>	<i>Town</i>	<i>County</i>	<i>Date Effective</i>
CS 1	Wolcott (Leavenworth)	Wayne	
CS 2	Rose (North Rose)	Wayne	

CENTRAL SCHOOL DISTRICT

WOLCOTT SCHOOL DISTRICT No. 3

Address: Red Creek

Supervisory District No. 2

County: Wayne

School Referred to: RED CREEK CENTRAL SCHOOL

Date of Meeting: October 5, 1938

Date of Designation: October 13, 1938

Began Operating: School Year 1939-40

Vote: 645 For—162 Against—0 Blank or Void

Designation: Central School District No. 3 of the Towns of Wolcott,
Butler, Wayne County; Victory, Sterling, Conquest,
Cayuga County

The original Central School District embraced the following school districts:

<i>District</i>	<i>Town</i>	<i>County</i>	<i>Date Effective</i>
UF 5	Wolcott	Wayne	10-13-38
	Victory	Cayuga	
	Sterling	Cayuga	
C 6	Wolcott	Wayne	10-13-38
C 8	Wolcott	Wayne	10-13-38
C 3	Wolcott	Wayne	10-13-38
	Sterling	Cayuga	
C 7	Wolcott	Wayne	10-13-38
	Sterling	Cayuga	
C 11	Wolcott	Wayne	10-13-38
	Butler	Wayne	
C 2	Butler	Wayne	10-13-38
	Victory	Cayuga	
C 11	Butler	Wayne	10-13-38
	Conquest	Cayuga	
	Victory	Cayuga	
C 9	Victory	Cayuga	10-13-38
C 10	Victory	Cayuga	10-13-38
C 11	Victory	Cayuga	10-13-38
C 12	Victory	Cayuga	10-13-38
C 8	Victory	Cayuga	10-13-38
	Butler	Wayne	
C 6	Victory	Cayuga	10-13-38
	Butler	Wayne	
	Wolcott	Wayne	
C 6	Sterling	Cayuga	10-13-38
C 13	Sterling	Cayuga	10-13-38
	Victory	Cayuga	
C 15	Sterling	Cayuga	10-13-38
	Victory	Cayuga	

School districts have been annexed as follows:

<i>District</i>	<i>Town</i>	<i>County</i>	<i>Date Effective</i>
UF 19	Sterling	Cayuga	6-5-46
C 17	Sterling	Cayuga	6-5-46
C 18	Sterling	Cayuga	6-5-46
UF 16	Sterling	Cayuga	7-31-46
C 9	Sterling	Cayuga	11-20-46
C 4	Victory	Cayuga	6-30-57

The Reorganization Plan provides for the addition of the following school district:

C 2 Wolcott (North Wolcott) Wayne

SCHOOL DISTRICTS
OF
WESTCHESTER COUNTY

All boundary lines and school district numbers refer to existing conditions as of July 1, 1957.

*Supervisory
District*

Towns

- | | |
|---|---|
| 1 | Bedford, Cortlandt, Lewisboro, New Castle, North Salem, Ossining, Poundridge, Somers, Yorktown |
| 2 | Eastchester, Greenburgh, Harrison, Mamaroneck, Mount Pleasant, North Castle, Pelham, Rye, Scarsdale |

INDEPENDENT UNION FREE SCHOOL DISTRICT

HARRISON SCHOOL DISTRICT No. 6
Independent Village Superintendency

Address: Harrison
County: Westchester

HARRISON, VILLAGE OF

INDEPENDENT UNION FREE SCHOOL DISTRICT

MAMARONECK SCHOOL DISTRICT No. 1
Independent Village Superintendency

Address: Mamaroneck
County: Westchester

MAMARONECK, VILLAGE OF

CITY SCHOOL DISTRICT

Address: Mount Vernon
County: Westchester

MOUNT VERNON, CITY OF

CITY SCHOOL DISTRICT

Address: New Rochelle
County: Westchester

NEW ROCHELLE, CITY OF

INDEPENDENT UNION FREE SCHOOL DISTRICT

PELHAM SCHOOL DISTRICT No. 1
Independent Village Superintendency

Address: Pelham
County: Westchester

PELHAM, VILLAGE OF

INDEPENDENT UNION FREE SCHOOL DISTRICT

RYE SCHOOL DISTRICT No. 4
Independent Village Superintendency

Address: Port Chester
County: Westchester

PORT CHESTER, VILLAGE OF

The Reorganization Plan provides for the addition of the following school district:

<i>District</i>	<i>Town</i>	<i>County</i>	<i>Date Effective</i>
UF 5	Rye (Ridge Street)	Westchester	

INDEPENDENT UNION FREE SCHOOL DISTRICT

SCARSDALE SCHOOL DISTRICT No. 1
Independent Village Superintendency

Address: Scarsdale
County: Westchester

SCARSDALE, VILLAGE OF

The Reorganization Plan provides for the addition of the following school districts:

<i>District</i>	<i>Town</i>	<i>County</i>	<i>Date Effective</i>
UF 2	Scarsdale (Quaker Ridge)	Westchester	
	Mamaroneck	Westchester	
UF 6	Greenburgh (Edgemont)	Westchester	

CITY SCHOOL DISTRICT

Address: Yonkers
County: Westchester

YONKERS, CITY OF

INDEPENDENT CENTRAL SCHOOL DISTRICT

MOUNT KISCO, VILLAGE OF

BEDFORD SCHOOL DISTRICT No. 2 *Address:* Mount Kisco

Independent Village Superintendency

County: Westchester

School Referred to: BEDFORD-MOUNT KISCO CENTRAL SCHOOL

Date of Meeting: October 24, 1953

Date of Designation: September 25, 1953

Began Operating: School Year 1954-55

Vote: 2,360 For—333 Against—40 Blank or Void

Designation: Central School District No. 2 of the Towns of Bedford,
New Castle, Poundridge, Westchester County

The original Central School District embraced the following school districts:

<i>District</i>	<i>Town</i>	<i>County</i>	<i>Date Effective</i>
UF 7	Bedford	Westchester	10-24-53
UF 2	New Castle (Mount Kisco Village)	Westchester	10-24-53
	Bedford	Westchester	
UF 1	Poundridge	Westchester	10-24-53
C 2	Bedford	Westchester	10-24-53
C 3	Bedford	Westchester	10-24-53
C 9	Bedford	Westchester	10-24-53
	New Castle	Westchester	
C 11	Bedford	Westchester	10-24-53
	New Castle	Westchester	

The Reorganization Plan provides for the addition of the following school district:

C 1 North Castle (East Middle Patent) Westchester

UNION FREE SCHOOL DISTRICT

BEDFORD SCHOOL DISTRICT No. 1

Supervisory School District No. 1

Address: Katonah

County: Westchester

UF 1 Bedford (Katonah-Lewisboro)

Lewisboro

North Salem

Poundridge

The Reorganization Plan provides that future study should be made as to joining UF 1 Bedford with CS 2 Bedford (Bedford-Mount Kisco).

CENTRAL SCHOOL DISTRICT

CORTLANDT SCHOOL DISTRICT No. 3 *Address:* Buchanan
Supervisory District No. 1 *County:* Westchester
School Referred to: HENDRICK HUDSON CENTRAL SCHOOL
Date of Meeting: May 13, 1926
Date of Designation: June 23, 1926
Began Operating: School Year 1926-27
Vote: 40 For—0 Against—0 Blank or Void
Designation: Central School District No. 3 of the Town of Cortlandt,
Westchester County

The original Central School District embraced the following school district:

<i>District</i>	<i>Town</i>	<i>County</i>	<i>Date Effective</i>
UF 6	Cortland	Westchester	6-23-26

The Reorganization Plan provides for an enlarged city school district to embrace the following school district:

Peekskill, City of	Westchester
CS 3 Cortland (Hendrick Hudson)	Westchester

CENTRAL SCHOOL DISTRICT

NEW CASTLE SCHOOL DISTRICT No. 4 *Address:* Chappaqua
Supervisory District No. 1 *County:* Westchester
School Referred to: HORACE GREELEY CENTRAL SCHOOL
Date of Meeting: February 27, 1926
Date of Designation: September 7, 1926
Began Operating: School Year 1926-27
Vote: 83 For—1 Against—0 Blank or Void
Designation: Central School District No. 4 of the Towns of New Castle,
 Mount Pleasant, Westchester County

The original Central School District embraced the following school district:

<i>District</i>	<i>Town</i>	<i>County</i>	<i>Date Effective</i>
UF 4	New Castle	Westchester	9-7-26
	Mount Pleasant	Westchester	

School district has been annexed as follows:

C	1	New Castle	Westchester	11-20-45
---	---	------------	-------------	----------

CENTRAL SCHOOL DISTRICT

NORTH SALEM SCHOOL DISTRICT No. 1 *Address:* Purdy Station

Supervisory District No. 1

County: Westchester

School Referred to: NORTH SALEM CENTRAL SCHOOL

Date of Meeting: June 26, 1925

Date of Designation: July 7, 1925

Began Operating: School Year 1925-26

Vote: 242 For—82 Against—0 Blank or Void

Designation: Central School District No. 1 of the Towns of North Salem, Somers, Westchester County; Southeast, Carmel, Putnam County

The original Central School District embraced the following school districts:

<i>District</i>	<i>Town</i>	<i>County</i>	<i>Date Effective</i>
UF 1	Somers	Westchester	7-7-25
	North Salem	Westchester	
	Southeast	Putnam	
	Carmel	Putnam	

The Reorganization Plan provides for the following central school combination:

CS	1	North Salem (North Salem)	Westchester
CS	1	Somers (Somers)	Westchester
CS	1	Southeast (Brewster)	Putnam

CENTRAL SCHOOL DISTRICT

SOMERS SCHOOL DISTRICT No. 1

Address: Somers

Supervisory District No. 1

County: Westchester

School Referred to: SOMERS CENTRAL SCHOOL

Date of Meeting: December 5, 1934

Date of Designation: April 3, 1935

Began Operating: School Year 1935-36

**Vote:* .. For .. Against .. Blank or Void

Designation: Central School District No. 1 of the Town of Somers,
Westchester County

The original Central School District embraced the following school districts:

<i>District</i>	<i>Town</i>	<i>County</i>	<i>Date Effective</i>
C 2	Somers	Westchester	4-3-35
C 3	Somers	Westchester	4-3-35
C 4	Somers	Westchester	4-3-35
C 5	Somers	Westchester	4-3-35
C 6	Somers	Westchester	4-3-35
C 9	Somers	Westchester	4-3-35

The Reorganization Plan provides for the following central school combination:

CS 1	Somers (Somers)	Westchester
CS 1	North Salem (North Salem)	Westchester
CS 1	Southeast (Brewster)	Putnam

* Not recorded.

CENTRAL SCHOOL DISTRICT

YORKTOWN SCHOOL DISTRICT No. 1

Address: Shrub Oak

Supervisory District No. 1

County: Westchester

School Referred to: SHRUB OAK CENTRAL SCHOOL

Date of Meeting: April 29, 1927

Date of Designation: May 23, 1927

Began Operating: School Year 1927-28

Vote: 123 For—109 Against—0 Blank or Void

Redesignation: Central School District No. 1 of the Towns of Yorktown,
(7-30-53) Somers, Cortlandt, Westchester County; Putnam Valley,
Carmel, Phillipstown, Putnam County

The original Central School District embraced the following school districts:

<i>District</i>	<i>Town</i>	<i>County</i>	<i>Date Effective</i>
C 1	Yorktown	Westchester	5-23-27
	Somers	Westchester	
	Carmel	Putnam	
	Cortlandt	Westchester	
	Putnam Valley	Putnam	
C 2	Yorktown	Westchester	5-23-27
	Somers	Westchester	
	Carmel	Putnam	
	Putnam Valley	Putnam	
C 13	Cortlandt	Westchester	5-23-27
	Yorktown	Westchester	

School districts have been annexed as follows:

UF 4	Cortlandt	Westchester	10-4-51
UF 5	Cortlandt	Westchester	10-4-51
	Phillipstown	Westchester	

The Reorganization Plan provides for the following central school combination:

CS 1	Yorktown (Shrub Oak)	Westchester
CS 3	Putnam Valley (Putnam Valley)	Putnam

CENTRAL SCHOOL DISTRICT

YORKTOWN SCHOOL DISTRICT No. 2 *Address:* Yorktown Heights
Supervisory District No. 1 *County:* Westchester
School Referred to: Yorktown Heights Central School
Date of Meeting: May 2, 1927
Date of Designation: May 23, 1927
Began Operating: School Year 1927-28
Vote: 60 For—4 Against—0 Blank or Void
Designation: Central School District No. 2 of the Towns of Yorktown,
 New Castle, Cortlandt, Westchester County

The original Central School District embraced the following school districts:

<i>District</i>	<i>Town</i>	<i>County</i>	<i>Date Effective</i>
UF 3	Yorktown	Westchester	5-23-27
	Cortlandt	Westchester	
	Somers	Westchester	
	New Castle	Westchester	
C 4	Yorktown	Westchester	5-23-27
C 5	Yorktown	Westchester	5-23-27
	Cortlandt	Westchester	
C 7	Yorktown	Westchester	5-23-27
C 8	Yorktown	Westchester	5-23-27
	Somers	Westchester	
	New Castle	Westchester	

PROPOSED CENTRAL SCHOOL DISTRICT

EASTCHESTER SCHOOL DISTRICT No.

Address:

Supervisory District No.

County: Westchester

School Referred to:

Date of Meeting:

Date of Designation:

Began Operating:

Vote:

Designation: Central School District No. of the Town of Eastchester,
Westchester County

The Reorganization Plan provides for a central school district to embrace the following school districts:

<i>District</i>	<i>Town</i>	<i>County</i>	<i>Date Effective</i>
IUF 1	Eastchester (Eastchester Village)	Westchester	
IUF 2	Eastchester (Tuckahoe Village)	Westchester	
IUF 3	Eastchester (Bronxville Village)	Westchester	

PROPOSED CENTRAL SCHOOL DISTRICT

GREENBURGH SCHOOL DISTRICT No.

Address:

Supervisory District No.

County: Westchester

School Referred to:

Date of Meeting:

Date of Designation:

Began Operating:

Vote:

Designation: Central School District No. of the Town of Greenburgh,
Westchester County

The Reorganization Plan provides for a central school district to embrace the following school districts:

<i>District</i>	<i>Town</i>	<i>County</i>	<i>Date Effective</i>
IUF 3	Greenburgh (Dobbs Ferry Village)	Westchester	
IUF 4	Greenburgh (Hastings on Hudson Village)	Westchester	
UF 5	Greenburgh (Ardsley)	Westchester	

PROPOSED CENTRAL SCHOOL DISTRICT

GREENBURGH SCHOOL DISTRICT No.

Address:

Supervisory District No.

County: Westchester

School Referred to:

Date of Meeting:

Date of Designation:

Began Operating:

Vote:

Designation: Central School District No. of the Town of Greenburgh,
Westchester County

The Reorganization Plan provides for a central school district to embrace the following school districts:

<i>District</i>	<i>Town</i>	<i>County</i>	<i>Date Effective</i>
UF 7	Greenburgh (Hartsdale)	Westchester	
UF 8	Greenburgh (Greenburgh)	Westchester	
UF 9	Greenburgh (Elmsford)	Westchester	

PROPOSED CENTRAL SCHOOL DISTRICT

MOUNT PLEASANT SCHOOL DISTRICT No. *Address:*
Supervisory District No. *County:* Westchester
School Referred to:
Date of Meeting:
Date of Designation:
Began Operating:
Vote:
Designation: Central School District No. of the Towns of Mount Pleasant, Greenburgh, North Castle, Westchester County

The Reorganization Plan provides for a central school district to embrace the following school districts:

<i>District</i>	<i>Town</i>	<i>County</i>	<i>Date Effective</i>
UF 5	Mount Pleasant (Valhalla)	Westchester	
	Greenburgh	Westchester	
	North Castle	Westchester	
UF 7	Mount Pleasant (Hawthorne)	Westchester	
UF 8	Mount Pleasant (Thornwood)	Westchester	
C 11	Mount Pleasant (Reynolds)	Westchester	
	North Castle	Westchester	

PROPOSED CENTRAL SCHOOL DISTRICT

MOUNT PLEASANT SCHOOL DISTRICT No. *Address:* Tarrytown
Supervisory District No. *County:* Westchester
School Referred to:
Date of Meeting:
Date of Designation:
Began Operating:
Vote:
Designation: Central School District No. of the Towns of Mount Pleasant, Greenburgh, Westchester County

The Reorganization Plan provides for a central school district to embrace the following school districts:

<i>District</i>	<i>Town</i>	<i>County</i>	<i>Date Effective</i>
*CS 2	Mount Pleasant (Pocantico Hills)	Westchester	
IUF 1	Greenburgh (Tarrytown Village)	Westchester	
UF 2	Greenburgh (Irvington)	Westchester	

* Was comprised of the following school districts:

<i>District</i>	<i>Town</i>	<i>County</i>	<i>Date Effective</i>
C 2	Mount Pleasant	Westchester	2-17-30
UF 3	Mount Pleasant	Westchester	2-17-30
C 10	Mount Pleasant	Westchester	2-17-30

PROPOSED CENTRAL SCHOOL DISTRICT

MOUNT PLEASANT SCHOOL DISTRICT No. *Address:*
Supervisory District No. *County:* Westchester
School Referred to:
Date of Meeting:
Date of Designation:
Began Operating:
Vote:
Designation: Central School District No. of the Towns of

The Reorganization Plan provides for a central school district to embrace the following school districts:

<i>District</i>	<i>Town</i>	<i>County</i>	<i>Date Effective</i>
IUF 9	Mount Pleasant (Pleasantville Village)	Westchester	
UF 5	North Castle (Armonk)	Westchester	
	New Castle	Westchester	
	Bedford	Westchester	
UF 2	Ossining (Briarcliff Manor)	Westchester	
	Mount Pleasant	Westchester	
C 6	Mount Pleasant (Bear Ridge)	Westchester	
	New Castle	Westchester	
	North Castle	Westchester	
C 2	North Castle (Middle Patent)	Westchester	

PROPOSED CENTRAL SCHOOL DISTRICT

OSSINING SCHOOL DISTRICT No.

Address: Ossining

Supervisory District No.

County: Westchester

School Referred to:

Date of Meeting:

Date of Designation:

Began Operating:

Vote:

Designation: Central School District No. of the Towns of Ossining,
Cortlandt, Yorktown, Westchester County

The Reorganization Plan provides for a central school district to embrace the following school districts:

<i>District</i>	<i>Town</i>	<i>County</i>	<i>Date Effective</i>
IUF 1	Ossining (Ossining Village)	Westchester	
UF 2	Cortlandt (Croton-Harmon)	Westchester	
	Yorktown	Westchester	

PROPOSED ENLARGED CITY SCHOOL DISTRICT

PEEKSKILL, CITY OF

PEEKSKILL, CITY OF

Address: Peekskill

County: Westchester

School Referred to:

Date of Meeting:

Date of Designation:

Began Operating:

Vote:

Designation: City School District of the City of Peekskill

The Reorganization Plan provides for an enlarged city school district to embrace the following school districts:

<i>District</i>	<i>Town</i>	<i>County</i>	<i>Date Effective</i>
Peekskill,	City of	Westchester	
CS 3	Cortlandt (Hendrick Hudson)	Westchester	

PROPOSED ENLARGED CITY SCHOOL DISTRICT

RYE, CITY OF

RYE, CITY OF

Address: Rye
County: Westchester

School Referred to:

Date of Meeting:

Date of Designation:

Began Operating:

Vote:

Designation: City School District of the City of Rye

The Reorganization Plan provides for an enlarged city school district to embrace the following school districts:

<i>District</i>	<i>Town</i>	<i>County</i>	<i>Date Effective</i>
Rye, City of		Westchester	
IUF 1	Rye Neck (Rye Neck)	Westchester	

PROPOSED ENLARGED CITY SCHOOL DISTRICT

WHITE PLAINS, CITY OF

WHITE PLAINS, CITY OF

Address: White Plains

County: Westchester

School Referred to:

Date of Meeting:

Date of Designation:

Began Operating:

Vote:

Designation: City School District of the City of White Plains

The Reorganization Plan provides for an enlarged city school district to embrace the following school districts:

<i>District</i>	<i>Town</i>	<i>County</i>	<i>Date Effective</i>
	White Plains, City of	Westchester	
UF 2	Harrison (Purchase)	Westchester	
	Rye	Westchester	
UF 7	Harrison (Samuel J. Preston)	Westchester	
	North Castle	Westchester	
C 5	Harrison (Lake Street)	Westchester	
	North Castle	Westchester	



SCHOOL DISTRICTS
OF
WYOMING COUNTY

All boundary lines and school district numbers refer to existing conditions as of July 1, 1957.

*Supervisory
District*

Towns

Sole	Arcade, Attica, Bennington, Castile, Covington, Eagle, Gainesville, Genesee Falls, Java, Middlebury, Orangeville, Perry, Pike, Sheldon, Warsaw, Wethersfield
------	--

CENTRAL SCHOOL DISTRICT

ARCADE SCHOOL DISTRICT No. 1

Address: Arcade

Supervisory District Sole

County: Wyoming

School Referred to: ARCADE CENTRAL SCHOOL

Date of Meeting: August 15, 1938

Date of Designation: August 25, 1938

Began Operating: School Year 1939-40

Vote: 573 For—60 Against—3 Blank or Void

Designation: Central School District No. 1 of the Towns of Arcade, Java, Wethersfield, Eagle, Wyoming County; Freedom, Cattaraugus County; Sardinia, Erie County

The original Central School District embraced the following school districts:

<i>District</i>	<i>Town</i>	<i>County</i>	<i>Date Effective</i>
UF 1	Arcade	Wyoming	8-25-38
UF 1	Freedom	Cattaraugus	8-25-38
C 3	Arcade	Wyoming	8-25-38
C 6	Arcade	Wyoming	8-25-38
C 8	Arcade	Wyoming	8-25-38
C 10	Arcade	Wyoming	8-25-38
C 11	Arcade	Wyoming	8-25-38
C 12	Arcade	Wyoming	8-25-38
C 13	Arcade	Wyoming	8-25-38
C 2	Arcade	Wyoming	8-25-38
	Java	Wyoming	
	Sardinia	Erie	
C 9	Arcade	Wyoming	8-25-38
	Freedom	Cattaraugus	
C 2	Freedom	Cattaraugus	8-25-38
C 3	Freedom	Cattaraugus	8-25-38
C 4	Freedom	Cattaraugus	8-25-38
C 6	Freedom	Cattaraugus	8-25-38
C 8	Freedom	Cattaraugus	8-25-38
C 11	Freedom	Cattaraugus	8-25-38
C 5	Freedom	Cattaraugus	8-25-38
	Arcade	Wyoming	
C 3	Java	Wyoming	8-25-38
C 4	Java	Wyoming	8-25-38
C 5	Java	Wyoming	8-25-38
C 10	Java	Wyoming	8-25-38
C 7	Java	Wyoming	8-25-38
	Arcade	Wyoming	
C 9	Java	Wyoming	8-25-38
	Wethersfield	Wyoming	
C 8	Wethersfield	Wyoming	8-25-38
	Java	Wyoming	

<i>District</i>	<i>Town</i>	<i>County</i>	<i>Date Effective</i>
C 3	Eagle	Wyoming	8-25-38
	Arcade	Wyoming	

School districts have been annexed as follows:

C 1	Sardinia	Erie	7-1-43
UF 8	Sardinia	Erie	9-20-43
C 6	Eagle	Wyoming	7-1-46
C 10	Eagle	Wyoming	7-1-46
	Arcade	Wyoming	
C 7	Centerville	Allegheny	8-16-52
	Eagle	Wyoming	
C 6	Sardinia	Erie	3-17-54
C 1	Java	Wyoming	6-30-57
	Holland	Erie	
C 6	Sheldon	Wyoming	6-30-57
	Java	Wyoming	
C 5	Sardinia	Erie	8-29-57

The Reorganization Plan provides for the addition of the following school districts:

C 4	Sardinia (Rice)	Erie
C 10	Sheldon (Strykersville)	Wyoming
	Java	Wyoming
	Wales	Erie

CENTRAL SCHOOL DISTRICT

ATTICA SCHOOL DISTRICT No. 1

Address: Attica

Supervisory District Sole

County: Wyoming

School Referred to: ATTICA CENTRAL SCHOOL

Date of Meeting: June 29, 1953

Date of Designation: June 5, 1953

Began Operating: School Year 1953-54

Vote: 924 For—283 Against—6 Blank or Void

Designation: Central School District No. 1 of the Towns of Attica, Bennington, Sheldon, Orangeville, Java, Middlebury, Wyoming County; Darien, Alexander, Genesee County; Wales, Erie County

The original Central School District embraced the following school districts:

<i>District</i>	<i>Town</i>	<i>County</i>	<i>Date Effective</i>
UF 1	Attica	Wyoming	6-29-53
	Alexander	Genesee	
UF 16	Sheldon	Wyoming	6-29-53
	Orangeville	Wyoming	
C 2	Attica	Wyoming	6-29-53
C 3	Attica	Wyoming	6-29-53
C 6	Attica	Wyoming	6-29-53
C 8	Attica	Wyoming	6-29-53
C 10	Attica	Wyoming	6-29-53
C 11	Attica	Wyoming	6-29-53
C 12	Attica	Wyoming	6-29-53
C 7	Attica	Wyoming	6-29-53
	Orangeville	Wyoming	
C 9	Attica	Wyoming	6-29-53
	Bennington	Wyoming	
C 3	Sheldon	Wyoming	6-29-53
C 5	Sheldon	Wyoming	6-29-53
C 7	Sheldon	Wyoming	6-29-53
C 9	Sheldon	Wyoming	6-29-53
C 13	Sheldon	Wyoming	6-29-53
C 1	Sheldon	Wyoming	6-29-53
	Orangeville	Wyoming	
C 15	Sheldon	Wyoming	6-29-53
	Orangeville	Wyoming	
C 8	Sheldon	Wyoming	6-29-53
	Bennington	Wyoming	
C 12	Sheldon	Wyoming	6-29-53
	Java	Wyoming	
C 14	Sheldon	Wyoming	6-29-53
	Wales	Erie	
C 2	Orangeville	Wyoming	6-29-53

<i>District</i>	<i>Town</i>	<i>County</i>	<i>Date Effective</i>
C 5	Bennington	Wyoming	6-29-53
C 8	Bennington	Wyoming	6-29-53
C 14	Bennington	Wyoming	6-29-53
C 15	Bennington	Wyoming	6-29-53
C 16	Bennington	Wyoming	6-29-53
C 17	Bennington	Wyoming	6-29-53
C 18	Bennington	Wyoming	6-29-53
C 19	Bennington	Wyoming	6-29-53
C 20	Bennington	Wyoming	6-29-53
C 2	Bennington	Wyoming	6-29-53
	Attica	Wyoming	
C 10	Bennington	Wyoming	6-29-53
	Sheldon	Wyoming	
C 12	Bennington	Wyoming	6-29-53
	Sheldon	Wyoming	
C 1	Bennington	Wyoming	6-29-53
	Darien	Genesee	
C 4	Middlebury	Wyoming	6-29-53
	Attica	Wyoming	
C 7	Darien	Genesee	6-29-53
	Bennington	Wyoming	

The Reorganization Plan provides for the following central school combination:

CS 1	Attica (Attica)	Wyoming
CS 2	Alexander (Alexander)	Genesee

CENTRAL SCHOOL DISTRICT

CASTILE SCHOOL DISTRICT No. 1

Address: Gainesville

Supervisory District Sole

County: Wyoming

School Referred to: LETCHWORTH CENTRAL SCHOOL

Date of Meeting: June 28, 1946

Date of Designation: June 5, 1946

Began Operating: School Year 1946-47

Vote: 528 For—85 Against—0 Blank or Void

Designation: Central School District No. 1 of the Towns of Castile, Eagle, Gainesville, Pike, Wethersfield, Genesee Falls, Warsaw, Wyoming County; Centerville, Hume, Allegany County; Mount Morris, Livingston County

The original Central School District embraced the following school districts:

<i>District</i>	<i>Town</i>	<i>County</i>	<i>Date Effective</i>
UF 1	Castile	Wyoming	6-28-46
	Genesee Falls	Wyoming	
UF 7	Eagle	Wyoming	6-28-46
UF 9	Gainesville	Wyoming	6-28-46
UF 2	Gainesville	Wyoming	6-28-46
	Castile	Wyoming	
UF 8	Pike	Wyoming	6-28-46
C 2	Castile	Wyoming	6-28-46
C 3	Castile	Wyoming	6-28-46
C 6	Castile	Wyoming	6-28-46
C 12	Castile	Wyoming	6-28-46
	Gainesville	Wyoming	
	Genesee Falls	Wyoming	
C 14	Castile	Wyoming	6-28-46
	Mount Morris	Livingston	
C 5	Eagle	Wyoming	6-28-46
C 8	Eagle	Wyoming	6-28-46
C 9	Eagle	Wyoming	6-28-46
C 12	Eagle	Wyoming	6-28-46
C 2	Eagle	Wyoming	6-28-46
	Pike	Wyoming	
C 4	Eagle	Wyoming	6-28-46
	Pike	Wyoming	
C 1	Eagle	Wyoming	6-28-46
	Centerville	Allegany	
	Pike	Wyoming	
C 3	Gainesville	Wyoming	6-28-46
C 8	Gainesville	Wyoming	6-28-46
C 1	Gainesville	Wyoming	6-28-46
	Castile	Wyoming	

<i>District</i>	<i>Town</i>	<i>County</i>	<i>Date Effective</i>
C 4	Gainesville	Wyoming	6-28-46
	Warsaw	Wyoming	
C 7	Gainesville	Wyoming	6-28-46
	Pike	Wyoming	
C 4	Pike	Wyoming	6-28-46
C 5	Pike	Wyoming	6-28-46
C 6	Pike	Wyoming	6-28-46
C 2	Pike	Wyoming	6-28-46
	Genesee Falls	Wyoming	
C 3	Pike	Wyoming	6-28-46
	Hume	Allegany	
C 9	Pike	Wyoming	6-28-46
	Eagle	Wyoming	
C 10	Pike	Wyoming	6-28-46
	Gainesville	Wyoming	
C 1	Wethersfield	Wyoming	6-28-46
C 3	Wethersfield	Wyoming	6-28-46
C 4	Wethersfield	Wyoming	6-28-46
C 5	Wethersfield	Wyoming	6-28-46
C 10	Wethersfield	Wyoming	6-28-46
C 7	Wethersfield	Wyoming	6-28-46
	Gainesville	Wyoming	
C 2	Genesee Falls	Wyoming	6-28-46
C 4	Genesee Falls	Wyoming	6-28-46
C 11	Centerville	Allegany	6-28-46
	Eagle	Wyoming	

CENTRAL SCHOOL DISTRICT

MIDDLEBURY SCHOOL DISTRICT No. 2 *Address:* Wyoming
Supervisory District Sole *County:* Wyoming
School Referred to: WYOMING CENTRAL SCHOOL
Date of Meeting: January 17, 1936
Date of Designation: February 6, 1936
Began Operating: School Year 1936-37
Vote: 331 For—123 Against—3 Blank or Void
Designation: Central School District No. 2 of the Towns of Middlebury,
 Attica, Covington, Perry, Warsaw, Wyoming County;
 Bethany, Genesee County

The original Central School District embraced the following school districts:

<i>District</i>	<i>Town</i>	<i>County</i>	<i>Date Effective</i>
UF 2	Middlebury	Wyoming	2-6-36
C 6	Middlebury	Wyoming	2-6-36
C 7	Middlebury	Wyoming	2-6-36
C 8	Middlebury	Wyoming	2-6-36
C 9	Middlebury	Wyoming	2-6-36
C 10	Middlebury	Wyoming	2-6-36
C 12	Middlebury	Wyoming	2-6-36
C 14	Middlebury	Wyoming	2-6-36
C 5	Middlebury	Wyoming	2-6-36
	Attica	Wyoming	
C 4	Covington	Wyoming	2-6-36
	Middlebury	Wyoming	
C 9	Covington	Wyoming	2-6-36
	Perry	Wyoming	
C 4	Warsaw	Wyoming	2-6-36
	Perry	Wyoming	
C 3	Bethany	Genesee	2-6-36

The Reorganization Plan provides for the following central school combination:

CS 2	Middlebury (Wyoming)	Wyoming
CS 1	Warsaw (Warsaw)	Wyoming

INDEPENDENT CENTRAL SCHOOL DISTRICT

PERRY, VILLAGE OF

PERRY SCHOOL DISTRICT No. 1

Independent Village Superintendency

School Referred to: PERRY CENTRAL SCHOOL

Rate of Meeting: June 29, 1950

Date of Designation: June 5, 1950

Began Operating: School Year 1950-51

Vote: 789 For—272 Against—4 Blank or Void

Designation: Central School District No. 1 of the Towns of Perry, Castile, Covington, Warsaw, Wyoming County; Leicester, Livingston County

Address: Perry

County: Wyoming

The original Central School District embraced the following school districts:

<i>District</i>	<i>Town</i>	<i>County</i>	<i>Date Effective</i>
IUF 6	Perry (Perry Village)	Wyoming	6-29-50
	Castile	Wyoming	
C 1	Perry	Wyoming	6-29-50
C 3	Perry	Wyoming	6-29-50
C 7	Perry	Wyoming	6-29-50
C 8	Perry	Wyoming	6-29-50
C 9	Perry	Wyoming	6-29-50
C 10	Perry	Wyoming	6-29-50
C 4	Perry	Wyoming	6-29-50
	Warsaw	Wyoming	
	Castile	Wyoming	
C 5	Perry	Wyoming	6-29-50
	Castile	Wyoming	
C 4	Castile	Wyoming	6-29-50
C 7	Castile	Wyoming	6-29-50
C 8	Castile	Wyoming	6-29-50
C 13	Castile	Wyoming	6-29-50
	Perry	Wyoming	
C 5	Castile	Wyoming	6-29-50
	Leicester	Livingston	
C 11	Castile	Wyoming	6-29-50
	Perry	Wyoming	
	Leicester	Livingston	
C 1	Covington	Wyoming	6-29-50
	Perry	Wyoming	
C 7	Covington	Wyoming	6-29-50
	Perry	Wyoming	
	Leicester	Livingston	
C 1	Leicester	Livingston	6-29-50
C 2	Leicester	Livingston	6-29-50
	Perry	Wyoming	

CENTRAL SCHOOL DISTRICT

WARSAW SCHOOL DISTRICT No. 1

Address: Warsaw

Supervisory District Sole

County: Wyoming

School Referred to: WARSAW CENTRAL SCHOOL

Date of Meeting: June 23, 1949

Date of Designation: June 1, 1949

Began Operating: School Year 1949-50

Vote: 737 For—139 Against—4 Blank or Void

Designation: Central School District No. 1 of the Towns of Warsaw, Orangeville, Gainesville, Wethersfield, Middlebury, Wyoming County

The original Central School District embraced the following school districts:

<i>District</i>	<i>Town</i>	<i>County</i>	<i>Date Effective</i>
UF 10	Warsaw	Wyoming	6-23-49
C 1	Warsaw	Wyoming	6-23-49
C 2	Warsaw	Wyoming	6-23-49
C 3	Warsaw	Wyoming	6-23-49
C 6	Warsaw	Wyoming	6-23-49
C 7	Warsaw	Wyoming	6-23-49
C 5	Warsaw	Wyoming	6-23-49
	Orangeville	Wyoming	
C 8	Warsaw	Wyoming	6-23-49
	Gainesville	Wyoming	
	Orangeville	Wyoming	
C 9	Warsaw	Wyoming	6-23-49
	Middlebury	Wyoming	
C 11	Warsaw	Wyoming	6-23-49
	Middlebury	Wyoming	
C 1	Orangeville	Wyoming	6-23-49
C 3	Orangeville	Wyoming	6-23-49
C 4	Orangeville	Wyoming	6-23-49
C 5	Orangeville	Wyoming	6-23-49
C 5	Gainesville	Wyoming	6-23-49
C 10	Gainesville	Wyoming	6-23-49
C 6	Gainesville	Wyoming	6-23-49
	Warsaw	Wyoming	
C 6	Wethersfield	Wyoming	6-23-49
	Orangeville	Wyoming	
C 9	Wethersfield	Wyoming	6-23-49
	Orangeville	Wyoming	
	Gainesville	Wyoming	
	Warsaw	Wyoming	


School district has been annexed as follows:

<i>District</i>	<i>Town</i>	<i>County</i>	<i>Date Effective</i>
C 2	Java	Wyoming	8-30-52
	Orangeville	Wyoming	
	Wethersfield	Wyoming	

The Reorganization Plan provides for the following central school combination:

CS 1	Warsaw (Warsaw)	Wyoming
CS 2	Middlebury (Wyoming)	Wyoming

NOTE: C 3 Genesee Falls (Portageville) and Portage, Wyoming and Livingston Counties, has been left for inclusion in CS 1 Nunda (Nunda), Livingston County.



SCHOOL DISTRICTS
OF
YATES COUNTY

All boundary lines and school district numbers refer to existing conditions as of July 1, 1957.

*Supervisory
District*

Towns

Sole	Barrington, Benton, Italy, Jerusalem, Middlesex, Milo, Potter, Starkey, Torrey
------	---

CENTRAL SCHOOL DISTRICT

MIDDLESEX SCHOOL DISTRICT No. 2

Address: Rushville

Supervisory District Sole

County: Yates

School Referred to: MIDDLESEX VALLEY CENTRAL SCHOOL

Date of Meeting: September 21, 1937

Date of Designation: September 28, 1937

Began Operating: School Year 1938-39

Vote: 446 For—442 Against—12 Blank or Void

Designation: Central School District No. 2 of the Towns of Middlesex,
Potter, Italy, Yates County; Gorham, Ontario County

The original Central School District embraced the following school districts:

<i>District</i>	<i>Town</i>	<i>County</i>	<i>Date Effective</i>
UF 2	Middlesex	Yates	9-28-37
UF 7	Potter	Yates	9-28-37
	Gorham	Ontario	
	Middlesex	Yates	
C 1	Middlesex	Yates	9-28-37
C 3	Middlesex	Yates	9-28-37
C 4	Middlesex	Yates	9-28-37
C 5	Middlesex	Yates	9-28-37
C 6	Middlesex	Yates	9-28-37
C 7	Middlesex	Yates	9-28-37
	Italy	Yates	
C 4	Potter	Yates	9-28-37
C 5	Potter	Yates	9-28-37
C 6	Potter	Yates	9-28-37
C 12	Potter	Yates	9-28-37
C 9	Potter	Yates	9-28-37
	Jerusalem	Yates	
C 8	Potter	Yates	9-28-37
	Middlesex	Yates	
C 11	Potter	Yates	9-28-37
	Middlesex	Yates	
C 2	Italy	Yates	9-28-37
C 5	Italy	Yates	9-28-37
C 3	Gorham	Ontario	9-28-37
C 5	Gorham	Ontario	9-28-37
C 7	Gorham	Ontario	9-28-37
C 10	Gorham	Ontario	9-28-37
C 2	Gorham	Ontario	9-28-37
	Middlesex	Yates	
C 9	Gorham	Ontario	9-28-37
	Middlesex	Yates	

The Reorganization Plan provides for the following central school combination:

<i>District</i>	<i>Town</i>	<i>County</i>	<i>Date Effective</i>
CS 2	Middlesex (Middlesex Valley)	Yates	
CS 1	Seneca (Seneca-Gorham-Potter)	Ontario	

INDEPENDENT CENTRAL SCHOOL DISTRICT

PENN YAN, VILLAGE OF

MILO SCHOOL DISTRICT No. 1

Address: Penn Yan

Independent Village Superintendency

County: Yates

School Referred to: PENN YAN CENTRAL SCHOOL

Date of Meeting: June 10, 1952

Date of Designation: May 19, 1952

Began Operating: School Year 1952-53

Vote: 1,448 For—1,114 Against—3 Blank or Void

Designation: Central School District No. 1 of the Towns of Milo, Jerusalem, Benton, Torry, Barrington, Potter, Italy, Yates County; Geneva, Seneca, Ontario County; Pulteney, Steuben County

The original Central School District embraced the following school districts:

<i>District</i>	<i>Town</i>	<i>County</i>	<i>Date Effective</i>
IUF 1	Milo (Penn Yan Village)	Yates	6-10-52
	Jerusalem	Yates	
	Benton	Yates	
C 3	Milo	Yates	6-10-52
C 7	Milo	Yates	6-10-52
C 9	Milo	Yates	6-10-52
C 10	Milo	Yates	6-10-52
C 2	Milo	Yates	6-10-52
	Torry	Yates	
C 5	Milo	Yates	6-10-52
	Torry	Yates	
C 6	Milo	Yates	6-10-52
	Torry	Yates	
C 12	Milo	Yates	6-10-52
	Torry	Yates	
C 8	Milo	Yates	6-10-52
	Barrington	Yates	
C 11	Milo	Yates	6-10-52
	Barrington	Yates	
C 1	Jerusalem	Yates	6-10-52
C 2	Jerusalem	Yates	6-10-52
C 3	Jerusalem	Yates	6-10-52
C 4	Jerusalem	Yates	6-10-52
C 5	Jerusalem	Yates	6-10-52
C 6	Jerusalem	Yates	6-10-52
C 7	Jerusalem	Yates	6-10-52
C 9	Jerusalem	Yates	6-10-52
C 12	Jerusalem	Yates	6-10-52

<i>District</i>	<i>Town</i>	<i>County</i>	<i>Date Effective</i>
C 13	Jerusalem	Yates	6-10-52
C 14	Jerusalem	Yates	6-10-52
C 15	Jerusalem	Yates	6-10-52
C 16	Jerusalem	Yates	6-10-52
C 17	Jerusalem	Yates	6-10-52
C 19	Jerusalem	Yates	6-10-52
C 20	Jerusalem	Yates	6-10-52
C 8	Jerusalem	Yates	6-10-52
	Potter	Yates	
	Italy	Yates	
C 11	Jerusalem	Yates	6-10-52
	Pulteney	Steuben	
C 2	Benton	Yates	6-10-52
C 3	Benton	Yates	6-10-52
C 6	Benton	Yates	6-10-52
C 7	Benton	Yates	6-10-52
C 8	Benton	Yates	6-10-52
C 11	Benton	Yates	6-10-52
C 1	Benton	Yates	6-10-52
	Milo	Yates	
C 4	Benton	Yates	6-10-52
	Geneva	Ontario	
C 5	Benton	Yates	6-10-52
	Torry	Yates	
C 9	Benton	Yates	6-10-52
	Seneca	Ontario	
C 12	Benton	Yates	6-10-52
	Jerusalem	Yates	
C 2	Torry	Yates	6-10-52
C 3	Torry	Yates	6-10-52
C 4	Torry	Yates	6-10-52
C 5	Torry	Yates	6-10-52
C 1	Torry	Yates	6-10-52
	Benton	Yates	
C 6	Torry	Yates	6-10-52
	Benton	Yates	
C 7	Barrington	Yates	6-10-52
C 1	Barrington	Yates	6-10-52
	Milo	Yates	
C 2	Potter	Yates	6-10-52
C 10	Potter	Yates	6-10-52
	Jerusalem	Yates	

CENTRAL SCHOOL DISTRICT

STARKEY SCHOOL DISTRICT No. 1

Address: Dundee

Supervisory District Sole

County: Yates

School Referred to: DUNDEE CENTRAL SCHOOL

Date of Meeting: February 11, 1937

Date of Designation: February 25, 1937

Began Operating: School Year 1937-38

Vote: 826 For—461 Against—0 Blank or Void

Designation: Central School District No. 1 of the Towns of Starkey, Barrington, Milo, Yates County; Tyrone, Reading, Schuyler County

The original Central School District embraced the following school districts:

<i>District</i>	<i>Town</i>	<i>County</i>	<i>Date Effective</i>
UF 4	Starkey	Yates	2-25-37
UF 8	Starkey	Yates	2-25-37
C 2	Starkey	Yates	2-25-37
C 3	Starkey	Yates	2-25-37
C 5	Starkey	Yates	2-25-37
C 6	Starkey	Yates	2-25-37
C 7	Starkey	Yates	2-25-37
C 9	Starkey	Yates	2-25-37
C 10	Starkey	Yates	2-25-37
C 1	Starkey	Yates	2-25-37
	Milo	Yates	
C 11	Starkey	Yates	2-25-37
	Barrington	Yates	
C 3	Barrington	Yates	2-25-37
C 4	Barrington	Yates	2-25-37
C 5	Barrington	Yates	2-25-37
C 6	Barrington	Yates	2-25-37
C 9	Barrington	Yates	2-25-37
C 10	Barrington	Yates	2-25-37
C 11	Barrington	Yates	2-25-37
C 12	Barrington	Yates	2-25-37
C 8	Barrington	Yates	2-25-37
	Tyrone	Schuyler	
C 4	Milo	Yates	2-25-37
C 2	Tyrone	Schuyler	2-25-37
C 10	Tyrone	Schuyler	2-25-37
C 12	Tyrone	Schuyler	2-25-37
C 1	Tyrone	Schuyler	2-25-37
	Reading	Schuyler	
C 6	Tyrone	Schuyler	2-25-37
	Starkey	Yates	
	Barrington	Yates	

<i>District</i>	<i>Town</i>	<i>County</i>	<i>Date Effective</i>
C 7	Reading	Schuyler	2-25-37
	Starkey	Yates	
	Tyrone	Schuyler	

School districts have been annexed as follows:

C 2	Barrington	Yates	8-26-41
	Tyrone	Schuyler	
	Wayne	Steuben	
C 9	Tyrone	Schuyler	5-9-51
C 3	Tyrone	Schuyler	10-19-55

